

INVENTORY of SITES & ITEMS

KW

KILLINGWORTH

CITY OF LAKE MACQUARIE

HERITAGE STUDY

INVENTORY SUMMARY - LIST OF SITES & ITEMS


KILLINGWORTH - KW

ITEM No.	DESCRIPTION and LOCATION	TYPE	SIGNIFICANCE		
			S	R	L
KILLINGWORTH - KW					
	KILLINGWORTH - KW				
KW-01	WEST WALLSEND RIFLE RANGE (No.2), KILLINGWORTH Rd., KILLINGWORTH. Map & record the Rifle Range, including the stop-butt target mechanism. Presuming the range will be redeveloped in some way, consider conserving its form through adaptation to some other recreational use (eg playing fields or park), which would permit retention of the butts and some of the firing mounds.	a SP			M
KW-02	ELCOM NEWCASTLE SUBSTATION, KILLINGWORTH Rd,	w EL	M	H	H
KW-03	Fmr KILLINGWORTH HOTEL, THE BOULEVARDE, KILLINGWORTH	HO			H
KW-04	WEST WALLSEND EXTENDED COLLIERY, KILLINGWORTH The site has relics to make interpretation interesting if it were included in a heritage trail based on the railway. Identify, map & record the shafts, bath house, magazines, rail line, & other surviving remnants of the colliery. Check the yard for remnant colliery machinery	a EX		L	M
KW-05	KILLINGWORTH SOLDIER'S MEMORIAL, THE BROADWAY	w CE			H
KW-06	COTTAGES, 31 & 33 THE BROADWAY, KILLINGWORTH	DW			H
KW-07	FAIRLEY VILLAGE, FAIRLEY ROAD Inspect the site to determine the extent of remaining physical evidence & to assess the need for recording or an archaeological study. Investigate the history of the village, & subdivision titles. If substantial relics of village or mine still exist, they could be interpreted if the area is developed.	a TO			M
KW-08	SEAHAM No.2 COLLIERY (Demolished), FAIRLEY Rd, FAIRLEY Inspect the site to determine the extent of remaining physical evidence, if any, and to assess the need for recording or other archaeological investigation. If any substantial relics of the mine survive, particularly the ponds, they would have potential for interpretation and for possible use as a recreation resource. If the area is developed, some interpretation should be provided.	a EX			M
KW-09	WEST WALLSEND No.2 COLLIERY, THE BROADWAY, KILLINGWORTH Incorporate West Wallsend No.2 Colliery into an industrial heritage trail, as an example of a modern operating colliery.	c EX			L

INVENTORY SUMMARY - LIST OF SITES & ITEMS

CITY OF LAKE MACQUARIE

HERITAGE STUDY

NAME/IDENTITY: WEST WALLSEND RIFLE RANGE (No.2), KILLINGWORTH Rd. ITEM No. KW - 01	
PREVIOUS/OTHER NAMES OR USES:	
ADDRESS: Killingworth Road Killingworth 2301	S.H.I.P. REF. No.
	DATE INSPECTED: April 1991
PARISH: TERALBA COUNTY: Northumberland	BY: Doring
PRESENT OWNER(S) (Name & Address):	REAL PROPERTY DESCRIPTION:
	SITE AREA: CURRENT ZONING: RURAL 1(a)
CATEGORY: Area	MAP 1:25000 No. 9232-3-S
SUBCATEGORY: Other social/recreational	NAME: WALLSEND
	GRID: 654565
HISTORICAL THEMES: S.H.I.P.: LOCAL:	Ref. Nos. for RELATED ITEMS
HISTORICAL PERIOD - BUILT: 1926-1950 USED: 1938 to c1987	
BUILDER: West Wallsend rifle Club DATE BUILT: 1938	
ARCHITECT/DESIGNER:	
PHOTOGRAPH &/OR SKETCH PLAN (and caption): West Wallsend Rifle Range, viewed from the north-east end, looking towards the butts at the south-west end. The objects (left, middle distance) on the Range are derelict car bodies. In the far distance, the butts still have some numbers visible. (Doring Neg.300.29)	
	
ITEM No. KW - 01	


CITY OF LAKE MACQUARIE

HERITAGE STUDY

NAME/IDENTITY	WEST WALLSEND RIFLE RANGE (No.2), KILLINGWORTH Rd.		ITEM No.	KW - 01																								
KNOWN HERITAGE LISTINGS:																												
PHYSICAL CHARACTERISTICS		Strip of clear land about 800 metres long by 60 m																										
Townscape or Landscape Features:		wide, with raised earth butts at the south-west end & raised earth firing mounds at c100 m intervals.																										
Other Details of Physical Appearance:																												
<p>DESCRIPTION: Open range surrounded by scrubby bush. Located about 1km south-west of West Wallsend. The range runs from north-east to south-west, with the a series of raised earth firing mounds at about 100 yard (metre ?) intervals. Shooters lay on the mounds to fire at targets on the stop-butts at the south-west end. In 1991, the Range looked recently abandoned. Hydraulic equipment for raising & lowering targets (not inspected) was said to be in place but vandalised. The range was littered with rubbish and dumped car bodies.</p>																												
<p>MODIFICATIONS: Abandoned. The new freeway passes not far behind the stop butts & its construction would have been the immediate cause for abandonment.</p>																												
<p>PRESENT USE: none</p>																												
<p>HISTORICAL NOTES: WestWallsend Rifle Club was established in the late 19th C. Their first Range (SH-03) was declared unsafe in 1937, when the Mt Sugarloaf Range Road was being built. The No.2 Rifle Range went into service in 1938 - just before World War 2. The Club is reputed to have been successful in regional competitions, and was said to be still active in 1987.</p>																												
<p>REFERENCES: C&MJ Doring, "Garden Valley Project I.A. Report: 1991", unpub. W.Wallsend Pub Schl Centenary Comm "'Neath Mt Sugarloaf" Bk.1 1987, pp.93,</p>																												
<table border="0" style="width: 100%;"> <tr> <td colspan="4">EVALUATION CRITERIA:</td> </tr> <tr> <td style="width: 25%;">HISTORIC</td> <td style="width: 25%;">Rare ()</td> <td style="width: 25%;">Associative ()</td> <td style="width: 25%;">Representative ()</td> </tr> <tr> <td>AESTHETIC</td> <td>Rare ()</td> <td>Associative ()</td> <td>Representative ()</td> </tr> <tr> <td>SOCIAL</td> <td>Rare ()</td> <td>Associative ()</td> <td>Representative ()</td> </tr> <tr> <td>SCIENTIFIC</td> <td>Rare ()</td> <td>Associative ()</td> <td>Representative ()</td> </tr> <tr> <td>OTHER</td> <td>Rare ()</td> <td>Associative ()</td> <td>Representative ()</td> </tr> </table>					EVALUATION CRITERIA:				HISTORIC	Rare ()	Associative ()	Representative ()	AESTHETIC	Rare ()	Associative ()	Representative ()	SOCIAL	Rare ()	Associative ()	Representative ()	SCIENTIFIC	Rare ()	Associative ()	Representative ()	OTHER	Rare ()	Associative ()	Representative ()
EVALUATION CRITERIA:																												
HISTORIC	Rare ()	Associative ()	Representative ()																									
AESTHETIC	Rare ()	Associative ()	Representative ()																									
SOCIAL	Rare ()	Associative ()	Representative ()																									
SCIENTIFIC	Rare ()	Associative ()	Representative ()																									
OTHER	Rare ()	Associative ()	Representative ()																									
<p>STATEMENT OF SIGNIFICANCE: Of moderate local significance, as representing the activities of a successful local sporting Club, and representing the military training undertaken by a large proportion of local young men during and after the Second World War.</p>																												
<p>RECOMMENDATION: Map and record the No.2 Rifle Range, including the stop-butt target mechanism. Presuming the rifle range will be redeveloped in some way, consider conserving its form through adaptation to some other sporting or recreational use (eg playing fields or park), which would permit the retention of the butts and some of the firing mounds.</p>																												
Local Significance - moderate				ITEM No. KW - 01																								

CITY OF LAKE MACQUARIE

HERITAGE STUDY

NAME/IDENTITY: ELCOM NEWCASTLE SUBSTATION, KILLINGWORTH ROAD.		ITEM No. KW - 02
PREVIOUS/OTHER NAMES OR USES:		
ADDRESS: Killingworth Road Killingworth 2301		S.H.I.P. REF. No.
PARISH: TERALBA COUNTY: Northumberland		DATE INSPECTED: April 1991
PRESENT OWNER(S) (Name & Address):		BY: Doring
		REAL PROPERTY DESCRIPTION:
		SITE AREA: CURRENT ZONING:
CATEGORY: Other works	MAP 1:25000 No. 9232-3-S	
SUBCATEGORY: Other industrial/manufacturing	NAME: WALLSEND GRID: 654 557	
HISTORICAL THEMES: S.H.I.P.: LOCAL:		Ref. Nos. for RELATED ITEMS
HISTORICAL PERIOD - BUILT: 1951-1975		USED: continuous
BUILDER: Electricity Commission of NSW		DATE BUILT: 1967
ARCHITECT/DESIGNER: Electricity Commission of NSW		
PHOTOGRAPH &/OR SKETCH PLAN (and caption): Newcastle Substation, showing some of the bus bars & a microwave tower, viewed from the south-west. Also shows a roadside fence & a small admin. building (left). The building & microwave tower are at the centre of the Killingworth Road boundary. (Doring Neg.308.21)		
		
		ITEM No. KW - 02

NAME/IDENTITY

ELCOM NEWCASTLE SUBSTATION, KILLINGWORTH ROAD.

ITEM No.

KW - 02

KNOWN HERITAGE LISTINGS:

PHYSICAL CHARACTERISTICS

Townscape or Landscape Features:

Large outdoor high-voltage switching & transformer sub-station, forming the focal point for 330,000 & 132,000 volt main transmission lines in the region. The fenced yard is filled with high-voltage transformers & switchgear, & many o'head high-voltage lines on steel towers, all exposed to weather & public view, but not to public access.

Other Details of Physical Appearance:

DESCRIPTION: The Newcastle Substation interconnects each of the region's power stations to one or other of the various load centres, such as Newcastle or Sydney, and continually adjusts the allocations (switchings) to get the optimum balance between power station output and the varying loads. It is operated by remote control, from the Elcom's State System Control Centre at Carlingford.

MODIFICATIONS: The substation has been modified over the years since it was established, to keep up with necessary changes in switchgear, and to adapt to the changing sources & levels of electric power.

PRESENT USE: Main sub-station for the Hunter region.

HISTORICAL NOTES: Elcom started construction in January 1967. The substation was a major element in the new 330,000 volt transmission line network, linking the new coalfields-based power stations to the various load centres. Work was completed at the end of 1968. The substation provided power to a series of 132,000 volt bulk supply substations serving councils from Gosford to Taree.

REFERENCES:

C&MJ Doring, "Garden Valley Project I.A. Report: 1991", unpub.
C&MJ Doring, "Wangi Power Station Heritage Study" 1990, unpub.

EVALUATION CRITERIA:

HISTORIC	Rare ()	Associative ()	Representative ()
AESTHETIC	Rare ()	Associative ()	Representative ()
SOCIAL	Rare ()	Associative ()	Representative ()
SCIENTIFIC	Rare ()	Associative ()	Representative ()
OTHER	Rare ()	Associative ()	Representative ()


STATEMENT OF SIGNIFICANCE: The Newcastle Substation will probably remain a vital element on the State's power transmission system for the foreseeable future. Although the Substation would not yet be generally accepted as a heritage item, it is undoubtedly of State significance, as one of the largest substations in NSW, and of Regional significance as a vital & highly visible link in the generation & transmission of high-voltage electric power, which is now one of the Region's most important industries. The Substation, and the associated high-voltage transmission lines, represent the modern equivalent of transporting coal from the local collieries to the cities, but now after transforming the coal to electricity.

State Significance - moderate

Regional Significance - high


Local Significance - high

ITEM No. KW - 02

NAME/IDENTITY: FORMER HOTEL, THE BOULEVARDE, KILLINGWORTH		ITEM No. KW - 03
PREVIOUS/OTHER NAMES OR USES: formerly The Killingworth Hotel		
ADDRESS: The Boulevarde Killingworth 2301 (Corner The Boulevarde & Killingworth Rd)		S.H.I.P. REF. No.
PARISH: Teralba COUNTY: Northumberland		DATE INSPECTED: April 1991
PRESENT OWNER (Name & Address):		BY: Doring
		REAL PROPERTY DESCRIPTION: SITE AREA: CURRENT ZONING:
CATEGORY: Building SUBCATEGORY: Hotel		MAP 1:25000 No. 9232-3-S NAME: WALLSEND GRID: 650551
HISTORICAL THEMES: S.H.I.P. Themes: LOCAL Themes:		
HISTORICAL PERIOD - BUILT: 1876-1900		USED: not known
BUILDER:		DATE BUILT: c1895-1900
ARCHITECT/DESIGNER:		
PHOTOGRAPH &/OR SKETCH PLAN (and caption): Former Killingworth Hotel, south-east corner of The Boulevarde and the street parallel to Killingworth Railway (not shown in the UBD map). North-west and west elevations viewed from across the street corner opposite the hotel. (Doring Neg.300.25)		
		
		ITEM No. KW - 03

HERITAGE STUDY

NAME/IDENTITY	FORMER HOTEL, THE BOULEVARDE, KILLINGWORTH		ITEM No.	KW - 03
KNOWN HERITAGE LISTINGS:				
PHYSICAL CHARACTERISTICS				
Architectural Style:	vernacular classical revival			
MATERIALS - Frame:	brick	Roof:	tall brick parapet front hipped (?) cgi (?) roofing	
Walls/Cladding:	painted stucco render	Windows:	dh, some 2-panes/sash	
Interior:	not seen	Floors:		
DESCRIPTION: Grand two-storey classical revival style building, addressing the street with a chamfered corner. Cast-iron lace decorated balcony around two sides of the upper floor has its original bullnose hipped roof, but has lost a cast-iron frieze & some brackets. The tall parapet has triangular pediments & regular brick pilasters extending down into ashlar pattern mouldings & quoins. The building appears in good condition, with few changes.				
MODIFICATIONS: It is said that the cast-iron lace was removed & has been replaced recently. Some brick outbuildings have been removed.				
PRESENT USE: The hotel is no longer operating and its licence has been transferred. It is at present used as a private house.				
HISTORICAL NOTES: The hotel was probably built soon after the Caledonian Coal Co. took over the Killingworth mine in 1895. There was expected to be a railway station outside the front door, as there was outside the Museum Hotel in West Wallsend. The station never eventuated. The hotel served employees of the neighbouring mine, & declined when it closed finally in 1956.				
REFERENCES: C&MJ Doring, "Garden Valley Project I.A. Report: 1991", unpub. W.Wallsend Pub Schl Centenary Comm "'Neath Mt Sugarloaf" Bk.2 1988, pp.53				
EVALUATION CRITERIA:				
HISTORIC	Rare ()	Associative ()	Representative ()	
AESTHETIC	Rare ()	Associative ()	Representative ()	
SOCIAL	Rare ()	Associative ()	Representative ()	
SCIENTIFIC	Rare ()	Associative ()	Representative ()	
OTHER	Rare ()	Associative ()	Representative ()	
STATEMENT OF SIGNIFICANCE: The style of the Killingworth Hotel is typical of many late 19th Century pubs in country towns. Its landmark quality derives from its isolated position (close to a Railway Station which was never built) on the outskirts of a small village, and the lack of any other substantial buildings remaining in Killingsworth. Its isolated position was also probably the direct cause of its failure as an hotel, and the removal of its licence, after the nearby mine closed and it lost that custom.				
Local Significance - high			ITEM No. KW - 03	

NAME/IDENTITY: WEST WALLSEND EXTENDED COLLIERY, KILLINGWORTH		ITEM No. KW - 04
PREVIOUS/OTHER NAMES OR USES: former Killingworth Colliery		
ADDRESS: The Broadway Killingworth 2301		S.H.I.P. REF. No.
PARISH: TERALBA COUNTY: Northumberland		DATE INSPECTED: April 1991
PRESENT OWNER(S) (Name & Address):		BY: Doring
		REAL PROPERTY DESCRIPTION: SITE AREA: CURRENT ZONING:
CATEGORY: Archaeological Site & Buildings	MAP 1:25000 No. 9232-3-S	
SUBCATEGORY: Mine & other works	NAME: WALLSEND GRID: 646550	
HISTORICAL THEMES: S.H.I.P.: LOCAL:	Ref. Nos. for RELATED ITEMS	
HISTORICAL PERIOD - BUILT: 1876-1950		USED: 1897-1930, 1950-56
BUILDER: N'cle New Wallsend Co., Caledonian Coal		COBATE BUILT: 1888-1897
ARCHITECT/DESIGNER:		
PHOTOGRAPH &/OR SKETCH PLAN (and caption): West Wallsend Extended Colliery, Killingworth. Shows two explosives magazines c1890s, with brick barrel-vaulted roofs, located in an isolated position, north of the former main colliery workings. The large store (right) was for dynamite and the small store (left) was used for detonators. (Doring Neg.308.06)		
		
		ITEM No. KW - 04

CITY OF LAKE MACQUARIE

HERITAGE STUDY

NAME/IDENTITY	WEST WALLSEND EXTENDED COLLIERY, KILLINGWORTH		ITEM No. KW - 04																				
KNOWN HERITAGE LISTINGS:																							
PHYSICAL CHARACTERISTICS Archaeological Site Condition: Physical Archaeological Remains: (above or below ground) Other physical details:	The Colliery site is a gently sloping paddock at the end of The Broadway, west of Killingworth. The headframe & most buildings have been demolished, leaving only a large brick bath-house, a colliery official's house & two small brick explosives sheds. Other visible relics include a pair of steel gates, a circular brick-lined ventilation shaft (now filled with earth & rubbish), a pulley wheel from the colliery headframe & the embankment of the former rail line to Cockle Creek. A careful search of the site and nearby scrub might reveal more relics.																						
INTERPRETATION: (if any)	There is no interpretation of the site at present. There are sufficient relics to make interpretation interesting if the site were to be included in a heritage trail based on the former railway line.																						
CONSERVATION ACTIVITY: (if any)	Identify, map & record the shafts, bath house, magazines, rail line, & other surviving remnants of the colliery. Examine the yard for remnant colliery machinery amongst equipment on site.																						
PRESENT USE: (if any)	Beltor Engineering P/L, fabricating heavy mining machinery. Smailes Transport, trucking depot, near the magazines.																						
HISTORICAL NOTES: N'cle New Wallsend Coy. started mine 1888 but failed. Caledonian Coal Coy. (WW-02) took over 1895, operated until 1930. Very gassy mine, early use of safety lamps, massive explosion 1910. Re-opened 1950 with innovative conveyors, electric trucks, new Bath House. Supplied coking coal to BHP until 1956. Large railway coal wagon repair shop operated until 1961.																							
REFERENCES: C&MJ Doring, "Garden Valley Project I.A. Report: 1991", unpub. & SOURCES: West Wallsend Public School Centenary Comm "'Neath Mt Sugarloaf" Bk.1 1987, p.25, Bk.2, 1988, pp.48-53, Bk.3, 1989, pp.61, 62 Verbal information from Mr Brian Andrews, Killingworth.																							
EVALUATION CRITERIA: <table style="width: 100%; border: none;"> <tr> <td style="width: 25%;">HISTORIC</td> <td style="width: 25%;">Rare ()</td> <td style="width: 25%;">Associative ()</td> <td style="width: 25%;">Representative ()</td> </tr> <tr> <td>AESTHETIC</td> <td>Rare ()</td> <td>Associative ()</td> <td>Representative ()</td> </tr> <tr> <td>SOCIAL</td> <td>Rare ()</td> <td>Associative ()</td> <td>Representative ()</td> </tr> <tr> <td>SCIENTIFIC</td> <td>Rare ()</td> <td>Associative ()</td> <td>Representative ()</td> </tr> <tr> <td>OTHER</td> <td>Rare ()</td> <td>Associative ()</td> <td>Representative ()</td> </tr> </table>				HISTORIC	Rare ()	Associative ()	Representative ()	AESTHETIC	Rare ()	Associative ()	Representative ()	SOCIAL	Rare ()	Associative ()	Representative ()	SCIENTIFIC	Rare ()	Associative ()	Representative ()	OTHER	Rare ()	Associative ()	Representative ()
HISTORIC	Rare ()	Associative ()	Representative ()																				
AESTHETIC	Rare ()	Associative ()	Representative ()																				
SOCIAL	Rare ()	Associative ()	Representative ()																				
SCIENTIFIC	Rare ()	Associative ()	Representative ()																				
OTHER	Rare ()	Associative ()	Representative ()																				
STATEMENT OF SIGNIFICANCE: West Wallsend Extended was not very productive, but is of local significance due to its role in the development of Killingworth village, due to the notable 1910 explosion & due to it being the last of the local 19th C. collieries to operate. It is possibly of State significance, due to the early (1897) use of safety lamps & the early (1950) introduction of underground conveyors and electric vehicles. The magazines, the brick-lined shaft, the pulley wheel & the mine official's house, are of moderate local significance as the most visible & evocative relics of the early days of this mine. The bath-house & the welded steel gates are of lesser significance, as evidence of the later short-lived re-opening of the mine. State significance - low Regional Significance - low Local Significance - moderate																							
			ITEM No. KW - 04																				

NAME/IDENTITY:

WEST WALLSEND EXTENDED COLLIERY, KILLINGWORTH

ITEM No.

KW - 04

Top: West Wallsend Extended Colliery, Killingworth. Shows the former Colliery Bath-house, now an engineering workshop. The bath-house is said to have been built in the 1940s, but was probably built for the re-opening in 1950. (Viewed from N-E). (Doring Neg.307.21)

Bottom: West Wallsend Extended Colliery, Killingworth. Shows a former colliery official's house, on the slope south of the colliery workings. The main wing of this house appears to have been re-roofed. (Viewed from N-E). An old photograph ("Neath Mt Sugarloaf" Book 2, p.53) shows another colliery official's residence on the same site, with a different style of roof, and detached kitchen wing, quite different from this house. (Doring Neg.307.24)



ITEM No. KW - 04

NAME/IDENTITY:

WEST WALLSEND EXTENDED COLLIERY, KILLINGWORTH

ITEM No.

KW - 04


Top: West Wallsend Extended Colliery, Killingworth. Shows a pair of welded iron gates formerly used at a road entrance to the Colliery. It is not known if this is their original position, & they are no longer in use. The colliery site, on the far side of these gates, is occupied by a heavy engineering company, specialising in the fabrication of coal-mining equipment. Many disused machines & vehicles & much scrap metal from the engineering business are stored in the yard, but not related to the former colliery operations. (Doring Neg.307.19)

Bottom: West Wallsend Extended Colliery, Killingworth. Shows the pulley-wheel from the colliery headframe, saved by Mr B Andrews of Killingworth when the head-frame was demolished some years ago, and now lying in the former colliery yard. (Doring Neg.308.00)



ITEM No.


KW - 04

NAME/IDENTITY: KILLINGWORTH SOLDIER'S MEMORIAL, THE BROADWAY		ITEM No. KW - 05
PREVIOUS/OTHER NAMES OR USES:		
ADDRESS: 26 The Broadway Killingworth 2301 (N-W corner of The Broadway & Brook St.)		S.H.I.P. REF. No.
PARISH: TERALBA COUNTY: Northumberland		DATE INSPECTED: April 1991
PRESENT OWNER (Name & Address):		BY: Doring
		REAL PROPERTY DESCRIPTION:
		SITE AREA: CURRENT ZONING:
CATEGORY: Area	MAP 1:25000 No. 9232-3-S	
SUBCATEGORY: Monument	NAME: WALLSEND GRID: 652549	
HISTORICAL THEMES: S.H.I.P. Themes: LOCAL Themes:		
HISTORICAL PERIOD - BUILT: 1901-1925		USED:
BUILDER:		DATE BUILT: c1922
ARCHITECT/DESIGNER:		
PHOTOGRAPH &/OR SKETCH PLAN (and caption): Killingworth Soldiers Memorial and Park, north-west corner of The Broadway and Brook St, Killingworth. (Doring Neg.307-14)		
		
		ITEM No. KW - 05

NAME/IDENTITY	KILLINGWORTH SOLDIER'S MEMORIAL, THE BROADWAY	ITEM No.	KW - 05
KNOWN HERITAGE LISTINGS:			
PHYSICAL CHARACTERISTICS	White marble monument on a sandstone plinth.		
DESCRIPTION: An attractive & well proportioned memorial consisting of a simple marble column with a symbolic globe of the world on top, supported by four shields engraved with the A.I.F. rising sun badge & standing on a sandstone plinth. The column is engraved with the names of the many men who went to the Great War of 1914-1918 from Killingworth. Date probably c1922. Erected by the citizens of Killingworth.			
MODIFICATIONS: none			
PRESENT USE: War memorial			
HISTORICAL NOTES:			
REFERENCES: C&MJ Doring, "Garden Valley Project I.A. Report: 1991", unpub. W.Wallsend Pub Schl Centenary Comm "'Neath Mt Sugarloaf" Bk.3 1989, pp.38			
EVALUATION CRITERIA:			
HISTORIC	Rare ()	Associative ()	Representative ()
AESTHETIC	Rare ()	Associative ()	Representative ()
SOCIAL	Rare ()	Associative ()	Representative ()
SCIENTIFIC	Rare ()	Associative ()	Representative ()
OTHER	Rare ()	Associative ()	Representative ()
STATEMENT OF SIGNIFICANCE: The Soldiers Memorial is an attractive design and well preserved. It has a landmark position in a small park in the centre of the village of Killingworth. It is a reminder of the great many soldiers who went to serve their country from Killingworth, and indicates the much greater population and extent of the village early in the century, when West wallsend Extended Colliery was an active mining site with many employees.			
Local Significance - high		ITEM No. KW - 05	

CITY OF LAKE MACQUARIE

HERITAGE STUDY

NAME/IDENTITY: COTTAGES, 31 & 33 THE BROADWAY, KILLINGWORTH		ITEM No. KW - 06
PREVIOUS/OTHER NAMES OR USES:		
ADDRESS: 31 The Broadway Killingworth 2301 33 The Broadway Killingworth 2301		S.H.I.P. REF. No.
PARISH: Teralba COUNTY: Northumberland		DATE INSPECTED: April 1991
PRESENT OWNER (Name & Address): Ms L.M. Wittig 31 The Broadway Killingworth		BY: Doring
CATEGORY: Buildings SUBCATEGORY: Single storey residences		REAL PROPERTY DESCRIPTION: Lot 20 Sec G DP 4339 SITE AREA: 1001.8m2 CURRENT ZONING: Residential 2(a)
HISTORICAL THEMES: S.H.I.P. Themes: LOCAL Themes:		
HISTORICAL PERIOD - BUILT: 1876-1900		USED: continuous
BUILDER:		DATE BUILT: 1895-1900
ARCHITECT/DESIGNER:		
PHOTOGRAPH &/OR SKETCH PLAN (and caption): Cottages at 31 & 33 The Broadway, Killingworth. This pair of small worker's cottages, on the south side of the Broadway opposite the Soldier's Memorial, are among the extremely few early buildings of any type to survive in Killingworth. (Doring Neg.307.17)		
		
		ITEM No. KW - 06

HERITAGE STUDY

NAME/IDENTITY	COTTAGES, 31 & 33 THE BROADWAY, KILLINGWORTH			ITEM No.	KW - 06
KNOWN HERITAGE LISTINGS:					
PHYSICAL CHARACTERISTICS					
Architectural Style:		vernacular worker's cottages			
MATERIALS - Frame:		timber	Roof:		hipped, cgi
Walls/Cladding:		weatherboards	Windows:		altered
Interior:			Floors:		
DESCRIPTION: A pair of traditional miner's cottages situated on The Broadway directly opposite the War memorial. Both cottages have been altered in some way, but both retain the characteristic form of simple, steeply pitched hipped roof with a small verandah across the front. They are two of only very few c1890s buildings still existing in Killingworth. Most of the 100 or more early buildings have been progressively demolished since the 1930s.					
MODIFICATIONS:		windows & verandah supports.			
PRESENT USE:		domestic residences			
HISTORICAL NOTES:					
REFERENCES:		C&MJ Doring, "Garden Valley Project I.A. Report: 1991", unpub.			
EVALUATION CRITERIA:					
HISTORIC	Rare ()	Associative ()	Representative ()		
ARSTHETIC	Rare ()	Associative ()	Representative ()		
SOCIAL	Rare ()	Associative ()	Representative ()		
SCIENTIFIC	Rare ()	Associative ()	Representative ()		
OTHER	Rare ()	Associative ()	Representative ()		
STATEMENT OF SIGNIFICANCE: The characteristic architectural form of the cottages is representative of the early history of Killingworth as a coal mining village. The cottages are rare survivors in a village where almost all of the early building stock has been irreparably altered or demolished. The cottages are a reminder of the former character of the streetscape. The cottages could contribute to the interpretation of Killingworth as a former coal mining village.					
Local Significance - moderate			ITEM No. KW - 06		

CITY OF LAKE MACQUARIE

HERITAGE STUDY

NAME/IDENTITY: FAIRLEY VILLAGE, FAIRLEY ROAD, FAIRLEY		ITEM No. KW - 07
PREVIOUS/OTHER NAMES OR USES: (Fairley Village was listed as FY-01 in the Garden Valley I.A. Report)		
ADDRESS: West end of Fairley Road Fairley 2286		S.H.I.P. REF. No.
PARISH: Teralba COUNTY: Northumberland		DATE INSPECTED: Not inspected
PRESENT OWNER(S) (Name & Address):		BY: Doring
CATEGORY: Archaeological site SUBCATEGORY: Village site		REAL PROPERTY DESCRIPTION: Sections A to H DP4977 SITE AREA: CURRENT ZONING: Rural 1(a)
HISTORICAL THEMES: S.H.I.P.: LOCAL:		MAP 1:25000 No. 9232-3-S NAME: WALLSEND GRID: 647573 Ref. Nos. for RELATED ITEMS
HISTORICAL PERIOD - BUILT: 1901-1925		USED: 1905 to 1950
BUILDER:		DATE BUILT: 1904/05
ARCHITECT/DESIGNER:		
PHOTOGRAPH &/OR SKETCH PLAN (and caption): no photo		
ITEM No. KW - 07		

CITY OF LAKE MACQUARIE

HERITAGE STUDY

NAME/IDENTITY	FAIRLEY VILLAGE, FAIRLEY ROAD, FAIRLEY	ITEM No. KW - 07																				
KNOWN HERITAGE LISTINGS:																						
<p>PHYSICAL CHARACTERISTICS</p> <p>Fairley was a small group of houses, since totally demolished. An orthophotomap shows the Fairley site as cleared patches of land amongst bush, at the western end of Fairley Road, just north of the site of the former Seaham No.2 Colliery. The site was not inspected, due to access problems following the construction of the new freeway which cuts across Fairley Road.</p> <p>A sketch map of the Fairley subdivision (TGR p.253) shows ten streets and more than 100 house sites.</p>																						
<p>INTERPRETATION:</p> <p>None. If relics of village or mine worth interpreting still exist, they are cut off from West Wallsend by the freeway. If the area is developed, some interpretation should be provided.</p>																						
<p>CONSERVATION ACTIVITY:</p> <p>Inspect the site to determine the extent of remaining physical evidence, if any. and to assess the need for recording or other archaeological investigation.</p>																						
<p>PRESENT USE:</p> <p>Disused land. We did not investigate whether the subdivision titles still exist, or who holds them.</p>																						
<p>HISTORICAL NOTES:</p> <p>When Seaham No.2 Colliery started in 1904/05, with manager Mr Fairley, the Company subdivided adjacent land for a town for its miners, so the men could live close to the job instead of walking a long distance. Only a few scattered houses were built. Since the mine closed in 1945, all houses have been demolished and Fairley has physically ceased to exist.</p>																						
<p>REFERENCES:</p> <p>C&MJ Doring, "Garden Valley Project I.A. Report: 1991", unpub. Reynolds T.J. "Early West Wallsend, etc..", pub. TJR, pp.251-253. W.Wallsend Pub Schl Centenary Comm "'Neath Mt Sugarloaf" Bk.1 1987, pp.23, 52, and Bk.2, 1988, pp.41. Information from local residents.</p>																						
<p>EVALUATION CRITERIA:</p> <table style="width: 100%; border: none;"> <tr> <td style="width: 25%;">HISTORIC</td> <td style="width: 25%;">Rare ()</td> <td style="width: 25%;">Associative ()</td> <td style="width: 25%;">Representative ()</td> </tr> <tr> <td>AESTHETIC</td> <td>Rare ()</td> <td>Associative ()</td> <td>Representative ()</td> </tr> <tr> <td>SOCIAL</td> <td>Rare ()</td> <td>Associative ()</td> <td>Representative ()</td> </tr> <tr> <td>SCIENTIFIC</td> <td>Rare ()</td> <td>Associative ()</td> <td>Representative ()</td> </tr> <tr> <td>OTHER</td> <td>Rare ()</td> <td>Associative ()</td> <td>Representative ()</td> </tr> </table>			HISTORIC	Rare ()	Associative ()	Representative ()	AESTHETIC	Rare ()	Associative ()	Representative ()	SOCIAL	Rare ()	Associative ()	Representative ()	SCIENTIFIC	Rare ()	Associative ()	Representative ()	OTHER	Rare ()	Associative ()	Representative ()
HISTORIC	Rare ()	Associative ()	Representative ()																			
AESTHETIC	Rare ()	Associative ()	Representative ()																			
SOCIAL	Rare ()	Associative ()	Representative ()																			
SCIENTIFIC	Rare ()	Associative ()	Representative ()																			
OTHER	Rare ()	Associative ()	Representative ()																			
<p>STATEMENT OF SIGNIFICANCE:</p> <p>The former village of Fairley is of local significance, as an adjunct to the former Seaham No.2 colliery, as a memorial to the man who planned Seaham No.2 colliery, and as the reason for the name and location of Fairley Road.</p>																						
<p>Local Significance - moderate (could be high)</p>		<p>ITEM No. KW - 07</p>																				

CITY OF LAKE MACQUARIE

HERITAGE STUDY

NAME/IDENTITY: SEAHAM No.2 COLLIERY (Demolished), FAIRLEY Rd, FAIRLEY		ITEM No. KW - 08
PREVIOUS/OTHER NAMES OR USES: (formerly Item FY-02 in the Garden Valley I.A. Report)		
ADDRESS: West end of Fairley Road Fairley, 2286		S.H.I.P. REF. No.
PARISH: Teralba COUNTY: Northumberland		DATE INSPECTED: not inspected no access
PRESENT OWNER(S) (Name & Address):		BY: Doring
		REAL PROPERTY DESCRIPTION: SITE AREA: CURRENT ZONING:
CATEGORY: Archaeological Site SUBCATEGORY: Other mining		MAP 1:25000 No. 9232-3-S NAME: WALLSEND GRID: 646571
HISTORICAL THEMES: S.H.I.P.: LOCAL:		Ref. Nos. for RELATED ITEMS
HISTORICAL PERIOD - BUILT: 1901-1925		USED: 1905to 1945
BUILDER: Seaham Colliery Company Ltd.		DATE BUILT: 1904/5
ARCHITECT/DESIGNER:		
PHOTOGRAPH &/OR SKETCH PLAN (and caption): no photo		
ITEM No. KW - 08		


CITY OF LAKE MACQUARIE

HERITAGE STUDY

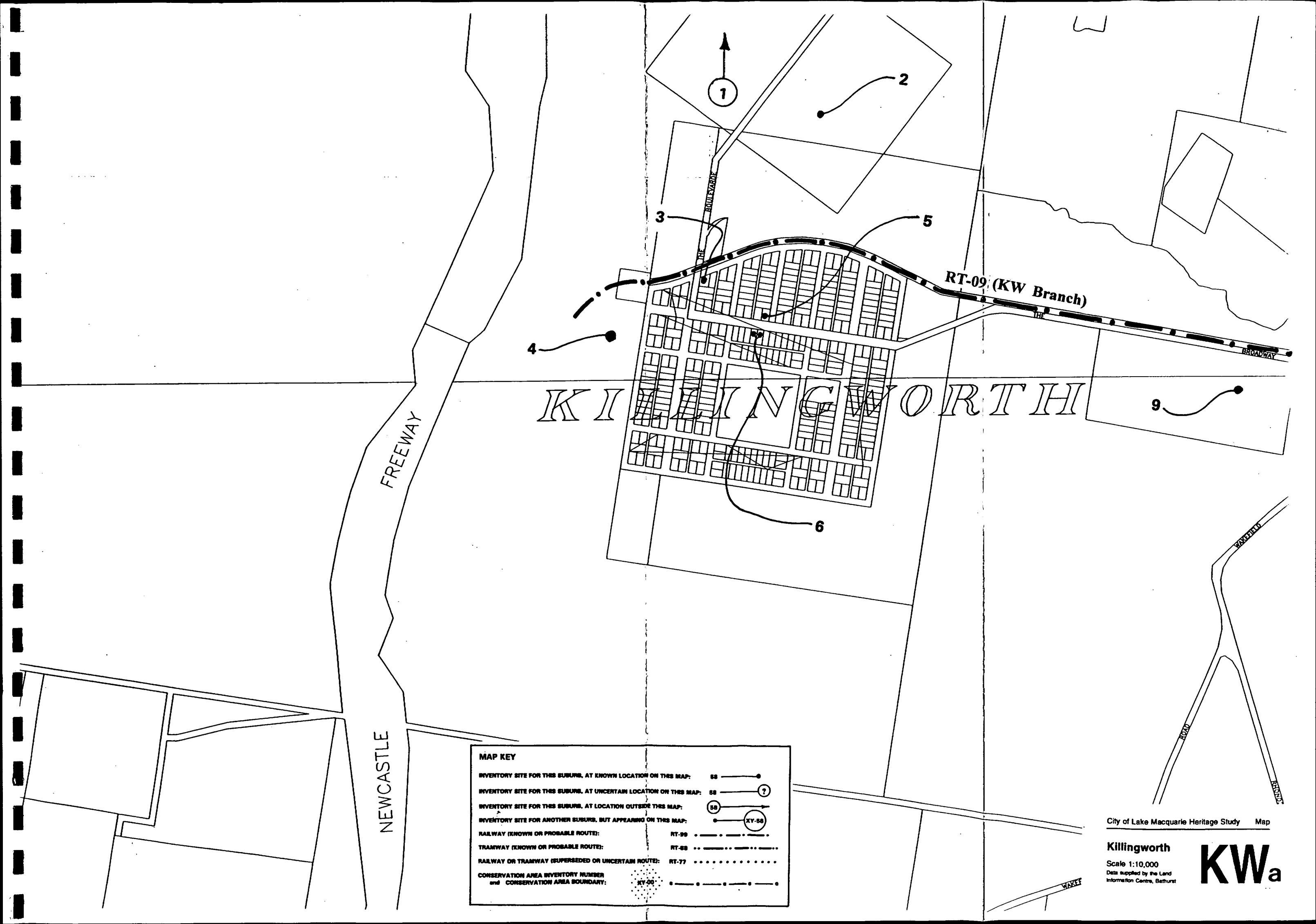
NAME/IDENTITY	SEAHAM No.2 COLLIERY (Demolished), FAIRLEY Rd, FAIRLEY		ITEM No.	KW - 08																				
KNOWN HERITAGE LISTINGS:																								
PHYSICAL CHARACTERISTICS	<p>Said that site totally cleared of buildings & machinery, but a large dam survived. This was the engine pond, to supply boiler water.</p> <p>Photo in 1981 Hunter Heritage Study research material showed an open paddock, with a (then) surviving in-ground water cistern from the former mine manager's house, & possible brick or concrete machinery footings remaining.</p> <p>1986 orthophotomap indicates pond & embankments or cuttings from the spur rail line to Cockle Creek. The map also showed blocks on the ground, which could be machinery bases or building footings.</p>																							
INTERPRETATION:	<p>None. If relics of village or mine worth interpreting still exist, they are cut off from West Wallsend by the freeway.</p> <p>If the area is developed, some interpretation should be provided.</p>																							
CONSERVATION ACTIVITY:	<p>Inspect the site to determine the extent of remaining physical evidence, if any. and to assess the need for recording or other archaeological investigation.</p>																							
PRESENT USE:	<p>Disused land, or possibly used for grazing.</p>																							
HISTORICAL NOTES:	<p>Seaham No.2 opened 1904/5 by Seaham Colliery Co Ltd, which ran Seaham No.1. No.2 began with 45 men, but grew to 400-500 men as No.1 was worked out, & as No.2 became the main mine. Abermain & Seaham Collieries (later Coal & Allied) amalgamated 1922. Seaham No.2 operated until 1945. Seaham No.2 was laid out by its superintendent Mr Fairley.</p>																							
REFERENCES:	<p>C&MJ Doring, "Garden Valley Project I.A. Report: 1991", unpub.</p> <p>Reynolds T.J. "Early West Wallsend, etc..", pub. TJR, pp.247-253.</p> <p>W.Wallsend Pub Schl Centenary Comm "'Neath Mt Sugarloaf" Bk.1 1987, pp.23, Bk.2, 1988, pp.41-45, 98, 99. Information from local residents.</p>																							
EVALUATION CRITERIA:	<table style="width: 100%; border-collapse: collapse;"> <tr> <td style="width: 25%;">HISTORIC</td> <td style="width: 25%;">Rare ()</td> <td style="width: 25%;">Associative ()</td> <td style="width: 25%;">Representative ()</td> </tr> <tr> <td>AESTHETIC</td> <td>Rare ()</td> <td>Associative ()</td> <td>Representative ()</td> </tr> <tr> <td>SOCIAL</td> <td>Rare ()</td> <td>Associative ()</td> <td>Representative ()</td> </tr> <tr> <td>SCIENTIFIC</td> <td>Rare ()</td> <td>Associative ()</td> <td>Representative ()</td> </tr> <tr> <td>OTHER</td> <td>Rare ()</td> <td>Associative ()</td> <td>Representative ()</td> </tr> </table>				HISTORIC	Rare ()	Associative ()	Representative ()	AESTHETIC	Rare ()	Associative ()	Representative ()	SOCIAL	Rare ()	Associative ()	Representative ()	SCIENTIFIC	Rare ()	Associative ()	Representative ()	OTHER	Rare ()	Associative ()	Representative ()
HISTORIC	Rare ()	Associative ()	Representative ()																					
AESTHETIC	Rare ()	Associative ()	Representative ()																					
SOCIAL	Rare ()	Associative ()	Representative ()																					
SCIENTIFIC	Rare ()	Associative ()	Representative ()																					
OTHER	Rare ()	Associative ()	Representative ()																					
<p>STATEMENT OF SIGNIFICANCE: Of local significance as a major former coal mine in the district, which gave much employment to the local community for many years.</p> <p>If any substantial relics of the mine survive, particularly the ponds, they would have potential for interpretation and for possible use as a recreation resource.</p>																								
Local Significance - moderate (could be high)			ITEM No. KW - 08																					

CITY OF LAKE MACQUARIE

HERITAGE STUDY

NAME/IDENTITY: WEST WALLSEND No.2 COLLIERY, THE BROADWAY, KILLINGWORTH		ITEM No. KW - 09
PREVIOUS/OTHER NAMES OR USES: (formerly BY-01 in the Garden Valley I.A. Report)		
ADDRESS: The Broadway Killingworth 2301		S.H.I.P. REF. No.
		DATE INSPECTED: not inspected
PARISH: TERALBA	COUNTY: Northumberland	BY: Doring
PRESENT OWNER(S) (Name & Address): FAI		REAL PROPERTY DESCRIPTION: SITE AREA: CURRENT ZONING: 4(b) COAL MINING
CATEGORY: Area	MAP 1:25000 No. 9232-3-S	
SUBCATEGORY: Mine (currently active colliery)	NAME: WALLSEND	
	GRID: 667546	
HISTORICAL THEMES: S.H.I.P.: LOCAL:		Ref. Nos. for RELATED ITEMS
HISTORICAL PERIOD - BUILT: 1951-1975		USED: Still in use (1992)
BUILDER:		DATE BUILT: Opened 1971
ARCHITECT/DESIGNER:		
PHOTOGRAPH &/OR SKETCH PLAN (and caption): West Wallsend No.2 Colliery, Killingworth, viewed from north-west. This photo of the operating colliery was taken from outside the northern fence, without on-site inspection. (Doring Neg.307-13)		
		
		ITEM No. BY - 01

NAME/IDENTITY	WEST WALLSEND No.2 COLLIERY, THE BROADWAY, KILLINGWORTH	ITEM No. KW - 09																								
KNOWN HERITAGE LISTINGS:																										
PHYSICAL CHARACTERISTICS Townscape or Landscape Features: Other Details of Physical Appearance:	West Wallsend No.2 is a modern working colliery, located south of The Broadway, about 1 kilometre east of Killingworth township. The colliery is close to the route of the former railway to the West Wallsend Colliery at Killingworth, but the coal from West Wallsend No.2 is transported by a special coal road.																									
DESCRIPTION: not inspected																										
MODIFICATIONS:																										
PRESENT USE: coal mine																										
HISTORICAL NOTES: opened in 1971, and currently in active operation.																										
REFERENCES:																										
<table border="0" style="width: 100%;"><tr><td colspan="4">EVALUATION CRITERIA:</td></tr><tr><td>HISTORIC</td><td>Rare ()</td><td>Associative ()</td><td>Representative ()</td></tr><tr><td>AESTHETIC</td><td>Rare ()</td><td>Associative ()</td><td>Representative ()</td></tr><tr><td>SOCIAL</td><td>Rare ()</td><td>Associative ()</td><td>Representative ()</td></tr><tr><td>SCIENTIFIC</td><td>Rare ()</td><td>Associative ()</td><td>Representative ()</td></tr><tr><td>OTHER</td><td>Rare ()</td><td>Associative ()</td><td>Representative ()</td></tr></table>			EVALUATION CRITERIA:				HISTORIC	Rare ()	Associative ()	Representative ()	AESTHETIC	Rare ()	Associative ()	Representative ()	SOCIAL	Rare ()	Associative ()	Representative ()	SCIENTIFIC	Rare ()	Associative ()	Representative ()	OTHER	Rare ()	Associative ()	Representative ()
EVALUATION CRITERIA:																										
HISTORIC	Rare ()	Associative ()	Representative ()																							
AESTHETIC	Rare ()	Associative ()	Representative ()																							
SOCIAL	Rare ()	Associative ()	Representative ()																							
SCIENTIFIC	Rare ()	Associative ()	Representative ()																							
OTHER	Rare ()	Associative ()	Representative ()																							
<p>STATEMENT OF SIGNIFICANCE: Although the West Wallsend No.2 Colliery is modern, and would not yet be generally accepted as a heritage item, it is undoubtedly of local significance, in that it uses other parts of the same coal seams as the earlier nearby collieries, and gives employment to some of the descendents of the miners who worked in the first collieries in the district.</p> <p>RECOMMENDATION: Incorporate West Wallsend No.2 into an industrial heritage trail, as an example of modern operating colliery.</p>																										
Local Significance - low		ITEM No. BY - 01																								



MAP KEY

INVENTORY SITE FOR THIS SUBURB, AT KNOWN LOCATION ON THIS MAP:	58 ———●———
INVENTORY SITE FOR THIS SUBURB, AT UNCERTAIN LOCATION ON THIS MAP:	58 ———(?)———
INVENTORY SITE FOR THIS SUBURB, AT LOCATION OUTSIDE THIS MAP:	58 ———(58)———
INVENTORY SITE FOR ANOTHER SUBURB, BUT APPEARING ON THIS MAP:	XY-58 ———(XY-58)———
RAILWAY (KNOWN OR PROBABLE ROUTE):	RT-99 ———●———
TRAMWAY (KNOWN OR PROBABLE ROUTE):	RT-58 ———●———
RAILWAY OR TRAMWAY (SUPERSEDED OR UNCERTAIN ROUTE):	RT-77 ———●———
CONSERVATION AREA INVENTORY NUMBER and CONSERVATION AREA BOUNDARY:	XY-00 ———●———

City of Lake Macquarie Heritage Study Map

Killingworth

Scale 1:10,000
Data supplied by the Land Information Centre, Bathurst

KW_a

