

INVENTORY of SITES & ITEMS

MV

MARTINSVILLE

INVENTORY SUMMARY - LIST OF SITES & ITEMS


MARTINSVILLE - MV

ITEM No.	DESCRIPTION and LOCATION	TYPE	SIGNIFICANCE		
	MARTINSVILLE - MV		S	R	L
	MARTINSVILLE - MV				
MV-01	PUBLIC SCHOOL, MARTINSVILLE Rd, MARTINSVILLE	SC		L	H
MV-02	"WOODSIDE", WILKINSON ROAD, MARTINSVILLE	FA		L	H
MV-03	DORA CREEK BRIDGE, OWENS ROAD, MARTINSVILLE	w BR		L	H
MV-04	"WONGA HILL", OWENS ROAD, MARTINSVILLE More information needed.	FA		L	H
MV-05	SAWMILLER'S HUT, OWENS ROAD, MARTINSVILLE More information needed.	a FW			-
MV-06	BROWN'S SHELF, off SLIPPERY ROCK Rd, MARTINSVILLE More information needed.	c NA			-
MV-07	BROWN'S FALLS or GAP, (?) OWENS ROAD, MARTINSVILLE More information needed.	c NA			-
MV-08	UNION CHURCH, MARTINSVILLE ROAD, MARTINSVILLE More information needed.	CH			-

INVENTORY SUMMARY - LIST OF SITES & ITEMS

CITY OF LAKE MACQUARIE


HERITAGE STUDY

NAME/IDENTITY: PUBLIC SCHOOL, MARTINSVILLE Rd, MARTINSVILLE		ITEM No. MV - 01
PREVIOUS/OTHER NAMES OR USES:		
ADDRESS: 2 Martinsville Road Martinsville 2265		S.H.I.P. REF. No.
		DATE INSPECTED: March 1993
PARISH: Dora	COUNTY: Northumberland	BY: Doring
PRESENT OWNER (Name & Address): Department of Education Hunter Regional Office PO Box 488a Newcastle West 2303		REAL PROPERTY DESCRIPTION: Lot 155 DP 729025 SITE AREA: CURRENT ZONING: Env. Protection 7(a)
CATEGORY: building	MAP 1:25000 No. 9131-1-N	
SUBCATEGORY: school	NAME: MORISSET GRID: 510 412	
HISTORICAL THEMES: S.H.I.P. Themes: LOCAL Themes:		
HISTORICAL PERIOD - BUILT: 1876 to 1900		USED: 1895 to 1974 ?
BUILDER:		DATE BUILT: 1895
ARCHITECT/DESIGNER:		
PHOTOGRAPH &/OR SKETCH PLAN (and caption):		Martinsville Public School, viewed from the east. (Doring Neg.482.35)
		
		ITEM No. MV - 01

CITY OF LAKE MACQUARIE

HERITAGE STUDY

NAME/IDENTITY	PUBLIC SCHOOL, MARTINSVILLE Rd, MARTINSVILLE		ITEM No.	MV - 01
KNOWN HERITAGE LISTINGS:				
PHYSICAL CHARACTERISTICS				
Architectural Style: Federation Arts & Crafts				
MATERIALS - Frame: timber				
Roof: cgi, gable + skillion				
Walls/Cladding: painted lapped weatherboards possibly pit-sawn				
Windows: dh. 4-pane/sash bottom & toplights. 9-pane top sash				
Interior: Floors: timber				
DESCRIPTION: Timber two-room (or large 1-room) country schoolhouse, typical of Vernon period of Gov't. Architects office. Shallow pitch gable roof, decorated with scalloped valence boards on flying gable ends. Corbelled chimney. Tall south windows for good light without direct sun. Skillion roofed porch & cloakrooms on the north side. Lapped weatherboards may be pit-sawn (probably locally). The schoolyard has an impressive collection of superb specimen trees, probably planted soon after the school was built.				
MODIFICATIONS: Building appears to have been re-stumped.				
PRESENT USE: Disused ?				
HISTORICAL NOTES: First school at Martinsville (in 1878 called Deep Creek) started by S.Dodds. New Ed.Dept building 1895. Adjoining Teacher's Residence built 1920, School officially closed 1974 (?)				
REFERENCES: Nilsen, L.(ed), "Lake Macquarie: Past & Present", pub. LMCC 1985. Jones-Mashman, G., "THE BRUSH - Memories of Martinsville", 1992, pp.19-30.				
EVALUATION CRITERIA:				
HISTORIC	Rare ()	Associative ()	Representative ()	
AESTHETIC	Rare ()	Associative ()	Representative ()	
SOCIAL	Rare ()	Associative ()	Representative ()	
SCIENTIFIC	Rare ()	Associative ()	Representative ()	
OTHER	Rare ()	Associative ()	Representative ()	
STATEMENT OF SIGNIFICANCE: The school building served the Martinsville community for over almost 80 years, proving its durability and its enduring fitness for its original purpose. It is an excellent example of a standard Government Architect's design for a small rural school of the time, providing good natural light and being cool in summer, warm in winter.				
Despite being disused as a public school for nearly twenty years, the building is in remarkably good condition, and should have many years of useful life ahead of it.				
Regional Significance - low				
Local Significance - high				
				ITEM No. MV - 01

NAME/IDENTITY: "WOODSIDE", WILKINSON ROAD, MARTINSVILLE		ITEM No. MV - 02
PREVIOUS/OTHER NAMES OR USES: named "Killarney" prior to 1925		
ADDRESS: Wilkinson Road Martinsville 2265 (N-W corner Wilkinson & Owen Roads)		S.H.I.P. REF. No.
		DATE INSPECTED: March 1993
PARISH: DORA	COUNTY: Northumberland	BY: Doring
PRESENT OWNER (Name & Address):		REAL PROPERTY DESCRIPTION: SITE AREA: CURRENT ZONING:
CATEGORY: building	MAP 1:25000 No. 9131-1-N	
SUBCATEGORY: farmhouse	NAME: MORISSET GRID: 508 415	
HISTORICAL THEMES: S.H.I.P. Themes: LOCAL Themes:		
HISTORICAL PERIOD - BUILT: 1876 - 1900		USED: 1890 to now
BUILDER: Edward O'Gallagher ?		DATE BUILT: 1889
ARCHITECT/DESIGNER:		
PHOTOGRAPH &/OR SKETCH PLAN (and caption): "Woodside", viewed from the corner of Wilkinson & Owen Roads, Martinsville. (Doring Neg.483.01)		
		
		ITEM No. MV - 02

CITY OF LAKE MACQUARIE

HERITAGE STUDY

NAME/IDENTITY	"WOODSIDE", WILKINSON ROAD, MARTINSVILLE	ITEM No.	MV - 02
KNOWN HERITAGE LISTINGS:			
PHYSICAL CHARACTERISTICS			
Architectural Style: vernacular version of Victorian Georgian			
MATERIALS - Frame: timber		Roof: cgi, double hipped roof with valley gutter	
Walls/Cladding: lapped weatherboards ? (from old photo)		Windows: French Doors & dh, 2-pane/sash	
Interior:		Floors:	
DESCRIPTION: (House seen from a distance) Has the appearance of a substantial Victorian timber farmhouse, with a simple skillion roofed verandah around 3 sides (possibly 4 sides), symmetrical French doors on either side of a glazed 4-panel front door, all with toplights. The garden has some magnificent specimen trees.			
MODIFICATIONS: not known			
PRESENT USE: farmhouse			
HISTORICAL NOTES: Land selected by Owen Beardsmore, a NSW magistrate, in 1854. House built 1889 by third owner. Bought by H.W.Mashman, potter of Enfield, in 1924, & managed by Alf Bohringer. Name changed from "Killarney" to "Woodside". Operated as an orange orchard for many years. Still owned (1993) by the same family and still a farm.			
REFERENCES: Jones-Mashman, G., "THE BRUSH - Memories of Martinsville", 1992, pp.19-30.			
EVALUATION CRITERIA:			
HISTORIC	Rare ()	Associative ()	Representative ()
AESTHETIC	Rare ()	Associative ()	Representative ()
SOCIAL	Rare ()	Associative ()	Representative ()
SCIENTIFIC	Rare ()	Associative ()	Representative ()
OTHER	Rare ()	Associative ()	Representative ()
STATEMENT OF SIGNIFICANCE: Lake Macquarie has very few active farms surviving from the 19th Century, and no others have been found with substantial 19th Century farmhouses still intact and part of the farm. "Woodside", as a complete 19th Century farmstead, is virtually unique in Lake Macquarie. "Woodside" has been in the ownership of the same family for almost 70 years. The magnificent specimen trees in the garden reflect the continuity of ownership.			
Regional Significance - low Local Significance - high			ITEM No. MV - 02

CITY OF LAKE MACQUARIE

HERITAGE STUDY

NAME/IDENTITY: DORA CREEK BRIDGE, OWENS ROAD, MARTINSVILLE

ITEM No. MV - 03

PREVIOUS/OTHER NAMES OR USES:

ADDRESS: Dora Creek,
Owens Road, Martinsville 2265

S.H.I.P. REF. No.

DATE INSPECTED: March 1993

PARISH: DORA COUNTY: Northumberland

BY: Doring

PRESENT OWNER (Name & Address):

REAL PROPERTY DESCRIPTION:

SITE AREA:
CURRENT ZONING:

CATEGORY: other works

MAP 1:25000 No. 9131-1-N

SUBCATEGORY: bridge

NAME: MORISSET
GRID: 511 419

HISTORICAL THEMES:

S.H.I.P. Themes:

LOCAL Themes:

HISTORICAL PERIOD - BUILT: 1926 - 1950

USED: continuous

BUILDER: NSW Department of Main Roads

DATE BUILT: 1926

ARCHITECT/DESIGNER:

PHOTOGRAPH &/OR SKETCH PLAN (and caption):

The Dora Creek Bridge in Owens Rd
at Martinsville, viewed from the north-west. (Doring Neg.483.05)



ITEM No. MV - 03

CITY OF LAKE MACQUARIE

HERITAGE STUDY

NAME/IDENTITY	DORA CREEK BRIDGE, OWENS ROAD, MARTINSVILLE	ITEM No.	MV - 03
KNOWN HERITAGE LISTINGS:			
PHYSICAL CHARACTERISTICS Early pattern of a standard DMR 3-span trestle bridge with 4 inch x 6 inch (approximately) cross deck-planks laid across the roadway & bolted down to 4 round-log bearers with adzed top surface. Like most aged timber bridges, this one has had many repairs, possibly including new braces & some replaced piers in the trestles. In addition to bearer fixings, deck planks are also bolted to intermediate non-structural runners - a curious arrangement, possibly intended to dampen the characteristic rattle of NSW cross-decked country bridges.			
DESCRIPTION: The bridge has a spare elegance, with minimal decorative elements. Those that do exist being purely functional, such as the timber balustrade with a diagonally fixed top rail (to shed water), and large tapered corner posts with beveled corners & a steel ring on a carved top. Cut into one of the abutment timbers is the Roman number XXVI, presumed to indicate the date of construction.			
MODIFICATIONS: none are noticeable. Repairs usually involve replacing rotted out timbers with similar size timbers of similar species. Some piers, the cross-bracing on trestles & the deck timbers could all have been replaced.			
PRESENT USE: road bridge			
HISTORICAL NOTES: Thought to date from the 1920s The Road Transport Authority keeps records of many bridges built by them, but this is one of hundreds of similar small bridges built around the State & records may not have been kept. It probably now belongs to LMCC.			
REFERENCES: Trueman, E. "Timber Truss Bridge Maintenance Handbook" pub. NSW DMR 1987 (now RTA). The above book is noted here because it is relevant to the maintenance of any historic timber bridges.			
EVALUATION CRITERIA:			
HISTORIC	Rare ()	Associative ()	Representative ()
AESTHETIC	Rare ()	Associative ()	Representative ()
SOCIAL	Rare ()	Associative ()	Representative ()
SCIENTIFIC	Rare ()	Associative ()	Representative ()
OTHER	Rare ()	Associative ()	Representative ()
STATEMENT OF SIGNIFICANCE: At the time this bridge was built, it was one of hundreds of bridges of a similar structure built all round the State over small creeks & streamlets. The design is elegantly simple and functional, with the added advantage of being easy to repair. It was a standard Main Roads design for about 50 years, and could be built anywhere, using local timber and labour. Unfortunately, most similar bridges have been replaced because of the need for wider roads & high speed surfaces. This bridge is thought to be the only surviving example in Lake Macquarie. Its appearance & sound are strongly evocative of a rural atmosphere which has virtually disappeared in Lake Macquarie. Regional Significance - low Local Significance - high			
			ITEM No. MV - 03

CITY OF LAKE MACQUARIE

HERITAGE STUDY

NAME/IDENTITY: "WONGA HILL", OWENS ROAD, MARTINSVILLE		ITEM No. MV - 04
PREVIOUS/OTHER NAMES OR USES:		
ADDRESS: Owens Road Martinsville 2265 (east side of Owens Road, north of Escott Lane)		S.H.I.P. REF. No.
PARISH: DORA COUNTY: Northumberland		DATE INSPECTED: March 1993
PRESENT OWNER (Name & Address):		BY: Doring
HISTORICAL THEMES: S.H.I.P. Themes: LOCAL Themes:		REAL PROPERTY DESCRIPTION: SITE AREA: CURRENT ZONING:
CATEGORY: building	MAP 1:25000 No. 9131-1-N	
SUBCATEGORY: farmhouse	NAME: MORISSET	
		GRID: 518 446
HISTORICAL PERIOD - BUILT: 1901 - 1925 USED: continuous		
BUILDER: DATE BUILT: c1910 - 1920		
ARCHITECT/DESIGNER:		
PHOTOGRAPH &/OR SKETCH PLAN (and caption): no photograph		
		ITEM No. MV - 04

CITY OF LAKE MACQUARIE

HERITAGE STUDY

NAME/IDENTITY	"WONGA HILL", OWENS ROAD, MARTINSVILLE	ITEM No.	MV - 04
KNOWN HERITAGE LISTINGS:			
PHYSICAL CHARACTERISTICS			
Architectural Style: vernacular version of Federation Queen Anne			
MATERIALS - Frame: timber		Roof: cgi hipped w. gablet ridge vents & small decorative gables	
Walls/Cladding: reclad with Hardiplank		Windows: not seen	
Interior:		Floors:	
DESCRIPTION: House seen from a distance, and most joinery etc. not visible. The hipped roof has gablet vents in the ridges & small (false ?) flying gables on each side decorated with finials and a spooled frieze. The verandah is decorated with a similar frieze. The garden has some fine specimen trees.			
MODIFICATIONS: Replacing of original wall cladding with "Hardiplank" type cement-sheet weatherboards.			
PRESENT USE: farmhouse			
HISTORICAL NOTES: Has been owned by the Browne family for many years (since c1910 ?). The farm has been used for dairying and orange orchards, and from 1948 to 1983 had a timber mill. More information needed			
REFERENCES: Jones-Mashman, G., "THE BRUSH - Memories of Martinsville", pub. Author, 1992.			
EVALUATION CRITERIA:			
HISTORIC	Rare ()	Associative ()	Representative ()
AESTHETIC	Rare ()	Associative ()	Representative ()
SOCIAL	Rare ()	Associative ()	Representative ()
SCIENTIFIC	Rare ()	Associative ()	Representative ()
OTHER	Rare ()	Associative ()	Representative ()
STATEMENT OF SIGNIFICANCE:			
"Wonga Hill" farmhouse has been part of a working farm for about 80 years. It is one of very few surviving farmhouses of any architectural note in Lake Macquarie. The farm has been in the hands of the same family for about 80 years or more.			
Regional Significance - low Local Significance - high (to be confirmed)			ITEM No. MV - 04

CITY OF LAKE MACQUARIE

HERITAGE STUDY

NAME/IDENTITY: SAWMILLER'S HUT, OWENS ROAD, MARTINSVILLE		ITEM No. MV - 05
PREVIOUS/OTHER NAMES OR USES:		
ADDRESS:	S.H.I.P. REF. No.	
	DATE INSPECTED: not found	
PARISH: Dora	COUNTY: Northumberland	BY:
PRESENT OWNER(S) (Name & Address):	REAL PROPERTY DESCRIPTION:	
	SITE AREA: CURRENT ZONING:	
CATEGORY:	MAP 1:25000 No.	
SUBCATEGORY:	NAME: GRID:	
HISTORICAL THEMES: S.H.I.P.: LOCAL:	Ref. Nos. for RELATED ITEMS.	
HISTORICAL PERIOD - BUILT:		USED:
BUILDER:		DATE BUILT:
ARCHITECT/DESIGNER:		
PHOTOGRAPH &/OR SKETCH PLAN (and caption): not found		
		ITEM No. MV - 05

NAME/IDENTITY	SAWMILLER'S HUT, OWENS ROAD, MARTINSVILLE	ITEM No. MV - 05	
KNOWN HERITAGE LISTINGS:			
PHYSICAL CHARACTERISTICS			
INTERPRETATION:			
CONSERVATION ACTIVITY:			
PRESENT USE:			
HISTORICAL NOTES:			
Information needed			
REFERENCES:			
EVALUATION CRITERIA:			
HISTORIC	Rare ()	Associative ()	Representative ()
AESTHETIC	Rare ()	Associative ()	Representative ()
SOCIAL	Rare ()	Associative ()	Representative ()
SCIENTIFIC	Rare ()	Associative ()	Representative ()
OTHER	Rare ()	Associative ()	Representative ()
STATEMENT OF SIGNIFICANCE: Not assessed.			
Regional Significance - Local Significance -		ITEM No. MV - 05	

CITY OF LAKE MACQUARIE

HERITAGE STUDY

NAME/IDENTITY: BROWN'S SHELF, off SLIPPERY ROCK Rd, MARTINSVILLE		ITEM No. MV - 06
PREVIOUS/OTHER NAMES OR USES:		
ADDRESS:	S.H.I.P. REF. No.	
	DATE INSPECTED: not seen	
PARISH:	COUNTY: Northumberland	BY:
PRESENT OWNER(S) (Name & Address):	REAL PROPERTY DESCRIPTION:	
	SITE AREA:	
	CURRENT ZONING:	
CATEGORY:	MAP 1:25000 No.	
SUBCATEGORY:	NAME:	
	GRID:	
HISTORICAL THEMES:	Ref. Nos. for RELATED ITEMS	
S.H.I.P.:		
LOCAL:		
HISTORICAL PERIOD - BUILT:	USED:	
BUILDER:	DATE BUILT:	
ARCHITECT/DESIGNER:		
PHOTOGRAPH &/OR SKETCH PLAN (and caption): not seen		
		ITEM No. MV - 06

CITY OF LAKE MACQUARIE

HERITAGE STUDY

NAME/IDENTITY	BROWN'S SHELF, off SLIPPERY ROCK Rd, MARTINSVILLE			ITEM No.	MV - 06
KNOWN HERITAGE LISTINGS:					
PHYSICAL CHARACTERISTICS					
DESCRIPTION:					
MODIFICATIONS:					
PRESENT USE:					
HISTORICAL NOTES:	Information needed				
REFERENCES:					
EVALUATION CRITERIA:					
HISTORIC	Rare ()	Associative ()	Representative ()		
AESTHETIC	Rare ()	Associative ()	Representative ()		
SOCIAL	Rare ()	Associative ()	Representative ()		
SCIENTIFIC	Rare ()	Associative ()	Representative ()		
OTHER	Rare ()	Associative ()	Representative ()		
STATEMENT OF SIGNIFICANCE:	Not assessed.				
Regional Significance -					ITEM No. MV - 06
Local Significance -					

CITY OF LAKE MACQUARIE

HERITAGE STUDY

NAME/IDENTITY: BROWN'S FALLS or GAP, (?) OWENS ROAD, MARTINSVILLE ITEM No. MV - 07	
PREVIOUS/OTHER NAMES OR USES:	
ADDRESS:	S.H.I.P. REF. No.
PARISH:	COUNTY: Northumberland
PRESENT OWNER(S) (Name & Address):	REAL PROPERTY DESCRIPTION: SITE AREA: CURRENT ZONING:
CATEGORY: SUBCATEGORY:	MAP 1:25000 No. NAME: GRID:
HISTORICAL THEMES: S.H.I.P.: LOCAL:	Ref. Nos. for RELATED ITEMS
HISTORICAL PERIOD - BUILT:	USED:
BUILDER:	DATE BUILT:
ARCHITECT/DESIGNER:	
PHOTOGRAPH &/OR SKETCH PLAN (and caption): not seen	
ITEM No. MV - 07	

CITY OF LAKE MACQUARIE

HERITAGE STUDY

NAME/IDENTITY BROWN'S FALLS or GAP, (?) OWENS ROAD, MARTINSVILLE ITEM No. MV - 07

KNOWN HERITAGE LISTINGS:

PHYSICAL CHARACTERISTICS

DESCRIPTION:

MODIFICATIONS:

PRESENT USE:

HISTORICAL NOTES:

Information needed

REFERENCES:

EVALUATION CRITERIA:

HISTORIC	Rare ()	Associative ()	Representative ()
AESTHETIC	Rare ()	Associative ()	Representative ()
SOCIAL	Rare ()	Associative ()	Representative ()
SCIENTIFIC	Rare ()	Associative ()	Representative ()
OTHER	Rare ()	Associative ()	Representative ()

STATEMENT OF SIGNIFICANCE: Not assessed.

Regional Significance -
Local Significance -

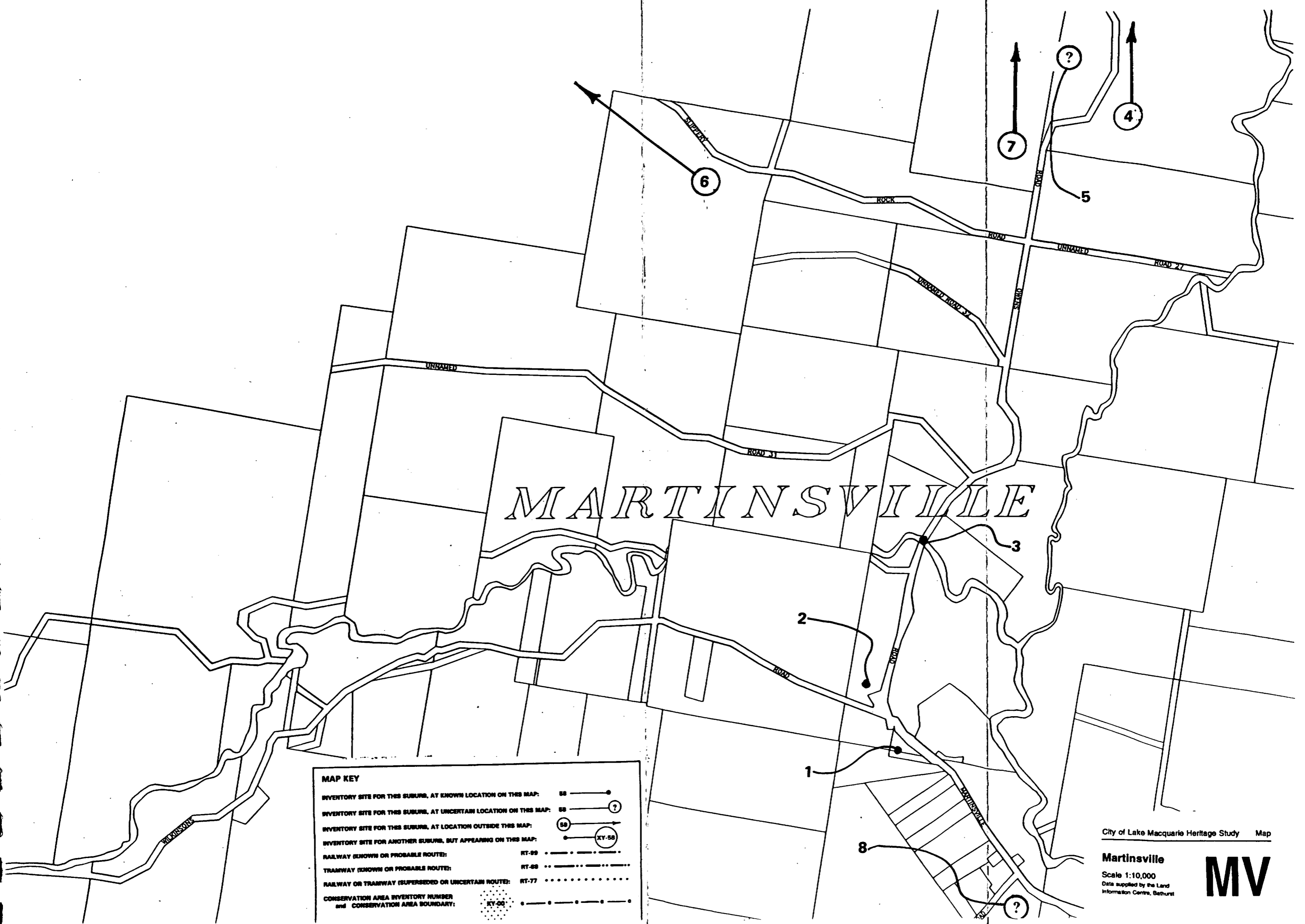
ITEM No. MV - 07

CITY OF LAKE MACQUARIE

HERITAGE STUDY

NAME/IDENTITY: UNION CHURCH, MARTINSVILLE ROAD, MARTINSVILLE		ITEM No. MV - 08
PREVIOUS/OTHER NAMES OR USES:		
ADDRESS:	S.H.I.P. REF. No.	
PARISH: ? Dora COUNTY: Northumberland		DATE INSPECTED: not found
PRESENT OWNER (Name & Address):		BY:
PRESENT OWNER (Name & Address):		REAL PROPERTY DESCRIPTION: SITE AREA: CURRENT ZONING:
CATEGORY:	MAP 1:25000 No.	
SUBCATEGORY:	NAME: GRID:	
HISTORICAL THEMES: S.H.I.P. Themes: LOCAL Themes:		
HISTORICAL PERIOD - BUILT:		USED:
BUILDER:		DATE BUILT:
ARCHITECT/DESIGNER:		
PHOTOGRAPH &/OR SKETCH PLAN (and caption): not found		
		ITEM No. MV - 08

NAME/IDENTITY	UNION CHURCH, MARTINSVILLE ROAD, MARTINSVILLE	ITEM No.	MV - 08																				
KNOWN HERITAGE LISTINGS:																							
PHYSICAL CHARACTERISTICS Architectural Style:																							
MATERIALS - Frame:		Roof:																					
Walls/Cladding:		Windows:																					
Interior:		Floors:																					
DESCRIPTION:																							
MODIFICATIONS:																							
PRESENT USE:																							
HISTORICAL NOTES: <p style="text-align: center;">Information needed</p>																							
REFERENCES:																							
EVALUATION CRITERIA: <table style="width: 100%; border: none;"> <tr> <td style="width: 25%;">HISTORIC</td> <td style="width: 25%;">Rare ()</td> <td style="width: 25%;">Associative ()</td> <td style="width: 25%;">Representative ()</td> </tr> <tr> <td>AESTHETIC</td> <td>Rare ()</td> <td>Associative ()</td> <td>Representative ()</td> </tr> <tr> <td>SOCIAL</td> <td>Rare ()</td> <td>Associative ()</td> <td>Representative ()</td> </tr> <tr> <td>SCIENTIFIC</td> <td>Rare ()</td> <td>Associative ()</td> <td>Representative ()</td> </tr> <tr> <td>OTHER</td> <td>Rare ()</td> <td>Associative ()</td> <td>Representative ()</td> </tr> </table>				HISTORIC	Rare ()	Associative ()	Representative ()	AESTHETIC	Rare ()	Associative ()	Representative ()	SOCIAL	Rare ()	Associative ()	Representative ()	SCIENTIFIC	Rare ()	Associative ()	Representative ()	OTHER	Rare ()	Associative ()	Representative ()
HISTORIC	Rare ()	Associative ()	Representative ()																				
AESTHETIC	Rare ()	Associative ()	Representative ()																				
SOCIAL	Rare ()	Associative ()	Representative ()																				
SCIENTIFIC	Rare ()	Associative ()	Representative ()																				
OTHER	Rare ()	Associative ()	Representative ()																				
STATEMENT OF SIGNIFICANCE: not assessed																							
Regional Significance - Local Significance -		ITEM No. MV - 08																					



MAP KEY

INVENTORY SITE FOR THIS SUBURB, AT KNOWN LOCATION ON THIS MAP:	88 ———●
INVENTORY SITE FOR THIS SUBURB, AT UNCERTAIN LOCATION ON THIS MAP:	88 ———(?)
INVENTORY SITE FOR THIS SUBURB, AT LOCATION OUTSIDE THIS MAP:	88 ———(XY-58)
INVENTORY SITE FOR ANOTHER SUBURB, BUT APPEARING ON THIS MAP:	● ———(XY-58)
RAILWAY (KNOWN OR PROBABLE ROUTE):	RT-89 ———●
TRAMWAY (KNOWN OR PROBABLE ROUTE):	RT-88 ———●
RAILWAY OR TRAMWAY (SUPERSEDED OR UNCERTAIN ROUTE):	RT-77 ———●
CONSERVATION AREA INVENTORY NUMBER and CONSERVATION AREA BOUNDARY:	XY-00 ———●

City of Lake Macquarie Heritage Study Map

Martinsville
 Scale 1:10,000
 Data supplied by the Land Information Centre, Bathurst

