

INVENTORY of SITES & ITEMS

MS

MORISSET

## CITY OF LAKE MACQUARIE

## HERITAGE STUDY

INVENTORY SUMMARY - LIST OF SITES & ITEMS			MORISSET - MS		
ITEM No.	DESCRIPTION and LOCATION	TYPE	SIGNIFICANCE		
			S	R	L
<b>MORISSET - MS</b>	<b>MORISSET - MS</b>				
MS-01	STATIONMASTER'S HOUSE, DORA STREET, MORISSET	DW		L	H
MS-02	MORISSET MEMORIAL HALL, 77 DORA STREET, MORISSET More information needed	EN		-	
MS-03	RAILWAY COTTAGE, DORA STREET, MORISSET More information needed	DW			M
MS-04	MULLARD'S CHAMBERS, 71 DORA St cnr SHORT ST., MORISSET More information needed	SH			M
MS-05	COTTAGE GROUP, 52, 50, 48, 46 BRIDGE St., MORISSET More information needed	DW			L
MS-06	Former UNITING CHURCH, BRIDGE STREET, MORISSET	CH			M
MS-07	SCHOOLMASTER'S HOUSE, 33 BRIDGE St, MORISSET	DW			M
MS-08	MORISSET HIGH SCHOOL, 33 BRIDGE STREET, MORISSET	SC			H
MS-09	MORISSET CEMETERY, ETTALONG ROAD, MORISSET Ensure that National Trust Guidelines for the care and conservation of cemeteries (or the similar Department of Planning guidelines) are followed in future planning and care of the cemetery.	c CE			M
MS-10	TREE, MORISSET'S CAMPSITE, MACQUARIE St, MORISSET Obtain a botanist's opinion as to the age of the tree, its botanical name & future care. The plaque mounting needs attention.	c NA		H	H
MS-11	MORISSET HOSPITAL CONSERVATION AREA, MORISSET Council library should make available a copy of the PWD & Eckford Johnson Development Control Plan. This needs supplementing by a detailed heritage survey of the grounds including important trees & vistas, farms, landscape features & noted significant buildings. Encourage preparation of a thorough history, heritage study and conservation plan of the whole site.	c TO		H	H V
MS-12	MORISSET HOSPITAL - WARDS 5 and 6	ME		M	M H
INVENTORY SUMMARY - LIST OF SITES & ITEMS					

## CITY OF LAKE MACQUARIE

## HERITAGE STUDY

## INVENTORY SUMMARY - LIST OF SITES &amp; ITEMS

MORISSET - MS

ITEM No.	DESCRIPTION and LOCATION	TYPE	SIGNIFICANCE		
			S	R	L
<b>MORISSET - MS</b>	<b>MORISSET - MS</b>				
MS-13	MORISSET HOSPITAL - WARD 9, CLINICAL DEPARTMENT	ME	M	M	H
MS-14	MORISSET HOSPITAL - WARD 10	ME	M	H	V
MS-15	MORISSET HOSPITAL - THE CHAPEL	CH	L	H	H
MS-16	MORISSET HOSPITAL - RECREATION HALL	EN	M	H	V
MS-17	MORISSET HOSPITAL - THE MAIN STORE This building should be recorded, and its original uses and stages of development described, in order to determine its significance. (This may be much higher than determined from outward appearance).	FW		L	M
MS-18	MORISSET HOSPITAL - TRADESMEN'S BUILDING	FW			M
MS-19	MORISSET HOSPITAL - RESIDENCE No.1	DW	M	H	V
MS-20	MORISSET HOSPITAL - WARD 17, GENERAL PSYCHIATRY	M	M	H	V
MS-21	MORISSET HOSPITAL - "BUNDARA" P.R.S.	ME	M	H	V
MS-22	MORISSET HOSPITAL - NEW WARDS (1992)	ME			M
MS-23	MORISSET HOSPITAL - WARD 12	ME	M	M	H
MS-24	MORISSET HOSPITAL - RESIDENCE No.3	DW	M	H	V
MS-25	MORISSET HOSPITAL - MAXIMUM SECURITY DIVISION	c ME	H	H	V
MS-26	MORISSET HOSPITAL - COTTAGE ROW	DW	M	M	V
MS-27	MORISSET HOSPITAL - JETTY More information needed.	w WH			-
MS-28	MORISSET HOSPITAL - SWIMMING BATHS More information needed.	w SP			-

## INVENTORY SUMMARY - LIST OF SITES &amp; ITEMS

## CITY OF LAKE MACQUARIE

## HERITAGE STUDY

## INVENTORY SUMMARY - LIST OF SITES &amp; ITEMS

MORISSET - MS

ITEM No.	DESCRIPTION and LOCATION	TYPE	SIGNIFICANCE
			S R L
MORISSET - MS	MORISSET - MS		
MS-29	MORISSET HOSPITAL - WATER SUPPLY DAM More information needed. It is an early concrete structure & original design drawings possibly still exist. This large, freshwater Reservoir adds immeasurably to the amenity of the Morisset district, & should be conserved as a wildlife/nature sanctuary & park for the whole City of Lake Macquarie.	W WA	H V
MS-30	MORISSET HOSPITAL - HOSPITAL FARMS More information needed. The history of the farms & any traces of early farming infrastructure need investigation.	W FA	-
MS-31	SHOPS, 81a & 81b DORA STREET, MORISSET More information needed.	SH	M
INVENTORY SUMMARY - LIST OF SITES & ITEMS			

## CITY OF LAKE MACQUARIE

## HERITAGE STUDY

NAME/IDENTITY: STATIONMASTER'S HOUSE, DORA STREET, MORISSET

ITEM No. MS - 01

PREVIOUS/OTHER NAMES OR USES:

ADDRESS: Dora Street  
Morisset 2264

S.H.I.P. REF. No.

DATE INSPECTED: October 1992

PARISH: MORISSET

COUNTY: Northumberland

BY: Doring

PRESENT OWNER (Name &amp; Address):

REAL PROPERTY DESCRIPTION:

SITE AREA:

CURRENT ZONING:

CATEGORY: Building

MAP 1:25000 No. 9131-1-N

SUBCATEGORY: Single storey residence

NAME: MORISSET

GRID: 588354

HISTORICAL THEMES:

S.H.I.P. Themes:

LOCAL Themes:


HISTORICAL PERIOD - BUILT: 1876-1900

USED: continuous

BUILDER: G &amp; F Harrison

DATE BUILT: 1887

ARCHITECT/DESIGNER: NSW Govt. Railways - Existing Lines Branch Drawing Office


PHOTOGRAPH &/OR SKETCH PLAN (and caption):  
Cottage, viewed from the west.The Morisset Stationmaster's  
(Doring Neg.403.21)

ITEM No. MS - 01

NAME/IDENTITY	STATIONMASTER'S HOUSE, DORA STREET, MORISSET	ITEM No. MS - 01																				
KNOWN HERITAGE LISTINGS:																						
<p><b>PHYSICAL CHARACTERISTICS</b></p> <p>Architectural Style:      Traditional institutional style Victorian cottage.</p> <table style="width: 100%;"><tr><td style="width: 50%;">MATERIALS - Frame:      brick</td><td style="width: 50%;">Roof: single gable across separate bellcast verandah roof</td></tr><tr><td>Walls/Cladding:      Brick painted</td><td>Windows:    dh timber 6-pane/sash</td></tr><tr><td>Interior:</td><td>Floors:</td></tr></table>			MATERIALS - Frame:      brick	Roof: single gable across separate bellcast verandah roof	Walls/Cladding:      Brick painted	Windows:    dh timber 6-pane/sash	Interior:	Floors:														
MATERIALS - Frame:      brick	Roof: single gable across separate bellcast verandah roof																					
Walls/Cladding:      Brick painted	Windows:    dh timber 6-pane/sash																					
Interior:	Floors:																					
<p><b>DESCRIPTION:</b>      Charming and simple small house designed for a minor station. Corbelled chimney, elegant verandah roof, and one cast-iron bracket remain of former decoration. Weatherboard skillion lean-to at the back possibly replaces a kitchen wing. The house is located on the west side of the line, right outside the station entrance. Behind the Stationmaster's House to the north is another small railway cottage - probably originally built for a gatekeeper.</p>																						
<p><b>MODIFICATIONS:</b>      few noticeable</p>																						
<p><b>PRESENT USE:</b>      domestic residence</p>																						
<p><b>HISTORICAL NOTES:</b>      Morisset Station was opened on 15th August 1887 (and spelt Morrisset at the time). The contract for building the house had been let on 7th April 1887, so possibly it was ready for occupation by the time the first trains went through. A new station building was erected in 1938</p>																						
<p><b>REFERENCES:</b>      Nilsen, L.(ed), "Lake Macquarie: Past &amp; Present", pub. LMCC 1985. SRA Archives Section, Notes on the Northern Line - Wyee to Tickhole, unpub.</p>																						
<p><b>EVALUATION CRITERIA:</b></p> <table style="width: 100%;"><tr><td style="width: 25%;">HISTORIC</td><td style="width: 25%;">Rare (    )</td><td style="width: 25%;">Associative (    )</td><td style="width: 25%;">Representative (    )</td></tr><tr><td>AESTHETIC</td><td>Rare (    )</td><td>Associative (    )</td><td>Representative (    )</td></tr><tr><td>SOCIAL</td><td>Rare (    )</td><td>Associative (    )</td><td>Representative (    )</td></tr><tr><td>SCIENTIFIC</td><td>Rare (    )</td><td>Associative (    )</td><td>Representative (    )</td></tr><tr><td>OTHER</td><td>Rare (    )</td><td>Associative (    )</td><td>Representative (    )</td></tr></table>			HISTORIC	Rare (    )	Associative (    )	Representative (    )	AESTHETIC	Rare (    )	Associative (    )	Representative (    )	SOCIAL	Rare (    )	Associative (    )	Representative (    )	SCIENTIFIC	Rare (    )	Associative (    )	Representative (    )	OTHER	Rare (    )	Associative (    )	Representative (    )
HISTORIC	Rare (    )	Associative (    )	Representative (    )																			
AESTHETIC	Rare (    )	Associative (    )	Representative (    )																			
SOCIAL	Rare (    )	Associative (    )	Representative (    )																			
SCIENTIFIC	Rare (    )	Associative (    )	Representative (    )																			
OTHER	Rare (    )	Associative (    )	Representative (    )																			
<p><b>STATEMENT OF SIGNIFICANCE:</b>    A typical, mostly intact, and attractive example of railway housing of its period, in a prominent position next to the station, so that its historic relationship with the station is still quite evident, despite the substitution of the original station building for a relatively modern one.</p>																						
<p>Regional Significance - low Local Significance - high</p>		ITEM No. MS - 01																				

## CITY OF LAKE MACQUARIE


## HERITAGE STUDY

NAME/IDENTITY: <b>MORISSET MEMORIAL HALL, DORA STREET, MORISSET</b>		ITEM No. <b>MS - 02</b>
PREVIOUS/OTHER NAMES OR USES:		
ADDRESS: <b>77 Dora Street Morisset 2264 (Adjacent Post Office)</b>		S.H.I.P. REF. No.
PARISH: <b>Morisset</b> COUNTY: <b>Northumberland</b>		DATE INSPECTED: <b>October 1992</b>
PRESENT OWNER (Name & Address): <b>Morisset Memorial Institute c/- The Secretary - Mr Gordon Jervis 81 Sunshine Pde, Sunshine 2264</b>		BY: <b>Doring</b>
CATEGORY: <b>Building</b>		REAL PROPERTY DESCRIPTION: <b>Lot 2 DP 590896 SITE AREA: 1181m2 CURRENT ZONING: General Bus. 3(a)</b>
SUBCATEGORY: <b>Other Community Hall/Centre</b>		MAP 1:25000 No. <b>9131-1-N</b> NAME: <b>MORISSET</b> GRID: <b>588355</b>
HISTORICAL THEMES: S.H.I.P. Themes:  LOCAL Themes:		
HISTORICAL PERIOD - BUILT: <b>1925 - 1950 (?)</b> USED:		
BUILDER: DATE BUILT: <b>1920s &amp; 1940s</b>		
ARCHITECT/DESIGNER:		
PHOTOGRAPH &/OR SKETCH PLAN (and caption): <b>Morisset Memorial Hall, viewed from the east.</b> <b>(Doring Neg.403.23)</b>		
		
ITEM No. <b>MS - 02</b>		

## HERITAGE STUDY

**Suters - Doring - Turner Study (1992-93): BUILDINGS**



NAME/IDENTITY: <b>RAILWAY COTTAGE, DORA STREET, MORISSET</b>		ITEM No. <b>MS - 03</b>
PREVIOUS/OTHER NAMES OR USES:		
ADDRESS: <b>Dora Street Morisset 2264 (opposite Short Street)</b>		S.H.I.P. REF. No.
PARISH: <b>MORISSET</b> COUNTY: <b>Northumberland</b>		DATE INSPECTED: <b>October 1992</b>
PRESENT OWNER (Name & Address):		BY: <b>Doring</b>
		REAL PROPERTY DESCRIPTION:
		SITE AREA: CURRENT ZONING:
CATEGORY: <b>Building</b>	MAP 1:25000 No. <b>9131-1-N</b>	
SUBCATEGORY: <b>Single storey residence</b>	NAME: <b>MORISSET</b> GRID: <b>589355</b>	
HISTORICAL THEMES: S.H.I.P. Themes:  LOCAL Themes:		
HISTORICAL PERIOD - BUILT: <b>1876-1900</b>		USED: <b>continuous</b>
BUILDER: <b>(possibly G &amp; F Harrison)</b>		DATE BUILT: <b>1887</b>
ARCHITECT/DESIGNER: <b>NSW Govt. Railways - Existing Lines Branch Drawing Office</b>		
PHOTOGRAPH &/OR SKETCH PLAN (and caption): <b>This was possibly a Gatekeeper's House.</b>		
		
		ITEM No. <b>MS - 03</b>


## CITY OF LAKE MACQUARIE

## HERITAGE STUDY

NAME/IDENTITY	RAILWAY COTTAGE, DORA STREET, MORISSET			ITEM No.	MS - 03																				
KNOWN HERITAGE LISTINGS:																									
<p>PHYSICAL CHARACTERISTICS</p> <p>Architectural Style:      Victorian worker's cottage</p> <table style="width: 100%; border: none;"> <tr> <td style="width: 20%;">MATERIALS - Frame:</td> <td style="width: 30%;">Timber</td> <td style="width: 30%;">Roof: hipped roof at front, cgi gable roofed kitchen wing, cgi</td> <td style="width: 20%;"></td> </tr> <tr> <td>Walls/Cladding:</td> <td>rebated weatherboards partly re-clad</td> <td>Windows: altered (aluminium ?)</td> <td></td> </tr> <tr> <td>Interior:</td> <td></td> <td>Floors:</td> <td></td> </tr> </table>						MATERIALS - Frame:	Timber	Roof: hipped roof at front, cgi gable roofed kitchen wing, cgi		Walls/Cladding:	rebated weatherboards partly re-clad	Windows: altered (aluminium ?)		Interior:		Floors:									
MATERIALS - Frame:	Timber	Roof: hipped roof at front, cgi gable roofed kitchen wing, cgi																							
Walls/Cladding:	rebated weatherboards partly re-clad	Windows: altered (aluminium ?)																							
Interior:		Floors:																							
<p>DESCRIPTION:      Small square hipped roof cottage with a short skillion lean-to linking a gable roofed rear kitchen wing to the main building. The hipped roof front verandah has been enclosed to make a small extra room. The cottage is well kept.</p>																									
<p>MODIFICATIONS:      Front verandah enclosed                          windows altered                          some Hardiplank cladding</p>																									
<p>PRESENT USE:      domestic residence</p>																									
<p>HISTORICAL NOTES:      probably built at the same time as the Stationmaster's House (1887) and possibly by the same builders.</p>																									
<p>REFERENCES:      Nilsen, L.(ed), "Lake Macquarie: Past &amp; Present", pub. LMCC 1985.                          SRA Archives Section, Notes on the Northern Line - Wyee to Tickhole, unpub.</p>																									
<p>EVALUATION CRITERIA:</p> <table style="width: 100%; border: none;"> <tr> <td style="width: 20%;">HISTORIC</td> <td style="width: 20%;">Rare (   )</td> <td style="width: 20%;">Associative (   )</td> <td style="width: 40%;">Representative (   )</td> </tr> <tr> <td>AESTHETIC</td> <td>Rare (   )</td> <td>Associative (   )</td> <td>Representative (   )</td> </tr> <tr> <td>SOCIAL</td> <td>Rare (   )</td> <td>Associative (   )</td> <td>Representative (   )</td> </tr> <tr> <td>SCIENTIFIC</td> <td>Rare (   )</td> <td>Associative (   )</td> <td>Representative (   )</td> </tr> <tr> <td>OTHER</td> <td>Rare (   )</td> <td>Associative (   )</td> <td>Representative (   )</td> </tr> </table>						HISTORIC	Rare (   )	Associative (   )	Representative (   )	AESTHETIC	Rare (   )	Associative (   )	Representative (   )	SOCIAL	Rare (   )	Associative (   )	Representative (   )	SCIENTIFIC	Rare (   )	Associative (   )	Representative (   )	OTHER	Rare (   )	Associative (   )	Representative (   )
HISTORIC	Rare (   )	Associative (   )	Representative (   )																						
AESTHETIC	Rare (   )	Associative (   )	Representative (   )																						
SOCIAL	Rare (   )	Associative (   )	Representative (   )																						
SCIENTIFIC	Rare (   )	Associative (   )	Representative (   )																						
OTHER	Rare (   )	Associative (   )	Representative (   )																						
<p>STATEMENT OF SIGNIFICANCE:      A typical, partially intact example of railway housing of its period, in a prominent position next to the station, so that its historic relationship with the station is still quite evident, despite the substitution of the original station building for a relatively modern one. The substitution of windows, verandah enclosure, and sections of Hardiplank cladding are regrettable and detract from the integrity of the cottage. However all these changes could be reversed</p>																									
Local Significance - moderate					ITEM No.      MS - 03																				

## CITY OF LAKE MACQUARIE

## HERITAGE STUDY

NAME/IDENTITY: <b>MULLARD'S CHAMBERS, DORA &amp; SHORT Sts, MORISSET</b>		ITEM No. <b>MS - 04</b>
PREVIOUS/OTHER NAMES OR USES: <b>Karratha Real Estate &amp; other businesses</b>		
ADDRESS: <b>71 Dora St Morisset 2264 (cnr Short &amp; Dora?)</b>		S.H.I.P. REF. No.
PARISH: <b>Morisset</b> COUNTY: <b>Northumberland</b>		DATE INSPECTED: <b>October 1992</b>
PRESENT OWNER (Name & Address): <b>Mr P. Wynn Chelmon Pty Ltd</b>		BY: <b>Doring</b>
CATEGORY: <b>Building</b> SUBCATEGORY: <b>Shops</b>		REAL PROPERTY DESCRIPTION: <b>Lot 1 DP 215590</b> SITE AREA: <b>512.200m2</b> CURRENT ZONING: <b>General Bus. 3(a)</b>
HISTORICAL THEMES: S.H.I.P. Themes:  LOCAL Themes:		MAP 1:25000 No. <b>9131-1-N</b> NAME: <b>MORISSET</b> GRID: <b>589355</b>
HISTORICAL PERIOD - BUILT: <b>1901-1925</b>		USED: <b>continuous (?)</b>
BUILDER:		DATE BUILT: <b>1922 (on facade)</b>
ARCHITECT/DESIGNER:		
PHOTOGRAPH &/OR SKETCH PLAN (and caption): <b>Mullard's Chambers, corner of Dora and Short Streets, Morisset, viewed from the south. (Doring Neg.403.26)</b>		
		
		ITEM No. <b>MS - 04</b>

## CITY OF LAKE MACQUARIE

## HERITAGE STUDY

NAME/IDENTITY

MULLARD'S CHAMBERS, DORA &amp; SHORT Sts, MORISSET

ITEM No.

MS - 04

KNOWN HERITAGE LISTINGS:

## PHYSICAL CHARACTERISTICS

Architectural Style:

Builders'/vernacular version of Federation Free-Style

MATERIALS - Frame:

Brick

Roof: cgi skillion behind

parapet ?

Walls/Cladding:

Brick, painted

Windows:

dh, 2-pane/sash top fl

plate glass shop fronts

Interior:

Floors:

DESCRIPTION: A two-storey building with 5 shops downstairs & offices upstairs. The name and date appear in raised letters on the parapet above the street corner. The upstairs walls & windows appear substantially intact. Downstairs the shop fronts and side wall have been re-built.

MODIFICATIONS:

Painted brickwork, side walls and shopfronts altered

PRESENT USE:

Shops and offices

HISTORICAL NOTES:

Information needed

REFERENCES:

## EVALUATION CRITERIA:

HISTORIC	Rare ( )	Associative ( )	Representative ( )
AESTHETIC	Rare ( )	Associative ( )	Representative ( )
SOCIAL	Rare ( )	Associative ( )	Representative ( )
SCIENTIFIC	Rare ( )	Associative ( )	Representative ( )
OTHER	Rare ( )	Associative ( )	Representative ( )

STATEMENT OF SIGNIFICANCE: This is the only large commercial building in the main street of Morisset. The downstairs shops have been unsympathetically altered, but the upper floor is substantially intact, and the paint could be removed. The building could have local historical significance.


Information needed

Local Significance - moderate (possibly high)

ITEM No. MS - 04

## CITY OF LAKE MACQUARIE

## HERITAGE STUDY

NAME/IDENTITY: COTTAGE GROUP, 52, 50, 48, 46 BRIDGE St., MORISSET		ITEM No. MS - 05
PREVIOUS/OTHER NAMES OR USES:		
ADDRESS: 52, 50, 48, 46 Bridge Street Morisset 2264		S.H.I.P. REF. No.
PARISH: Morisset COUNTY: Northumberland		DATE INSPECTED: October 1992
PRESENT OWNER (Name & Address):  Various		BY: Doring
		REAL PROPERTY DESCRIPTION: Pt. Lot 14 Sec 9 DP 7587 Lot 1 DP 21089 Lot 3 DP21089 SITE AREA: Lot 2 DP 21089 CURRENT ZONING: General Bus. 3(a)
CATEGORY: Buildings		MAP 1:25000 No. 9131-1-N
SUBCATEGORY: Single storey residences		NAME: MORISSET GRID: 590356
HISTORICAL THEMES: S.H.I.P. Themes:  LOCAL Themes:		
HISTORICAL PERIOD - BUILT: 1876-1900		USED: continuous
BUILDER:		DATE BUILT: 1890s ?
ARCHITECT/DESIGNER:		
PHOTOGRAPH &/OR SKETCH PLAN (and caption): Street Morisset.		Group of four cottages in Bridge (Doring Neg.403.28)
		
		ITEM No. MS - 05

## NAME/IDENTITY

COTTAGE GROUP, 52, 50, 48, 46 BRIDGE St., MORISSET

ITEM No. MS - 05

## KNOWN HERITAGE LISTINGS:

## PHYSICAL CHARACTERISTICS

Architectural Style: vernacular version of Georgian

MATERIALS - Frame: timber

Roof: double hip with valley  
cgi, 1 with cement tiles

Walls/Cladding: rebated weatherboards

Windows: dh, 2-panes/sash  
some altered

Interior:

Floors:

DESCRIPTION: These four large cottages have all suffered some alterations, but none are altered sufficiently to disguise their original form. They are all thought to have been identical, & were probably all built by the same builder as a speculative venture soon after Morisset was founded.

MODIFICATIONS: roofing material and windows altered in one house. All have had verandahs altered in some way.

PRESENT USE: domestic residences

## HISTORICAL NOTES:

information needed

## REFERENCES:

## EVALUATION CRITERIA:

HISTORIC	Rare ( )	Associative ( )	Representative ( )
AESTHETIC	Rare ( )	Associative ( )	Representative ( )
SOCIAL	Rare ( )	Associative ( )	Representative ( )
SCIENTIFIC	Rare ( )	Associative ( )	Representative ( )
OTHER	Rare ( )	Associative ( )	Representative ( )

STATEMENT OF SIGNIFICANCE: There is no other equivalent group of 19th Century houses in Morisset, and few recognisable similar groups elsewhere in Lake Macquarie. If these were spec. buildings, they would be unusual, since the concept was rare in most country districts at that time.  
The cottages are much larger than the average miner's cottage of that time, and they may have been intended for a better off clientele (eg. shop owners or professionals).

Local Significance - low to moderate (information needed)

ITEM No. MS - 05

## CITY OF LAKE MACQUARIE

## HERITAGE STUDY

NAME/IDENTITY: Former UNITING CHURCH, BRIDGE STREET, MORISSET

ITEM No. MS - 06

PREVIOUS/OTHER NAMES OR USES:

former Methodist Church, now Uniting Church Hall

ADDRESS: Bridge Street  
Morisset 2264  
(between Newcastle & Yambo Sts.)

S.H.I.P. REF. No.

DATE INSPECTED: October 1992

PARISH: Morisset COUNTY: Northumberland

BY: Doring

PRESENT OWNER (Name &amp; Address):

Morisset/Dora Creek Church  
c/- 11 Cooranbong Street  
Morisset 2264

REAL PROPERTY DESCRIPTION:

Lot 1 DP 508750

SITE AREA: 1157m<sup>2</sup>

CURRENT ZONING: General Bus. 3(a)

CATEGORY: Building

MAP 1:25000 No. 9131-1-N

SUBCATEGORY: Church

NAME: MORISSET

GRID: 589357

HISTORICAL THEMES:

S.H.I.P. Themes:

LOCAL Themes:

HISTORICAL PERIOD - BUILT: 1901-1925

USED: continuous

BUILDER: G.B.Pearce

DATE BUILT: opened 1912

ARCHITECT/DESIGNER:

PHOTOGRAPH &amp;/OR SKETCH PLAN (and caption):

The Morisset Uniting Church Hall,  
former Methodist Church, viewed from the north.  
(Doring Neg.403.29)

ITEM No. MS - 06

## CITY OF LAKE MACQUARIE

## HERITAGE STUDY

## NAME/IDENTITY

Former UNITING CHURCH, BRIDGE STREET, MORISSET

ITEM No. MS - 06

## KNOWN HERITAGE LISTINGS:

## PHYSICAL CHARACTERISTICS

Architectural Style: vernacular version of Gothic Revival

MATERIALS - Frame: Timber

Roof: Synthetic tiles

Walls/Cladding: Hardiplank

Windows: 3-sash arched head  
frames w. blue glass in head.

Interior:

Floors:

DESCRIPTION: Small gothic revival church building has been converted to be the Church Hall, with another former church hall built on the west end. A small porch has been removed from the east end. The present Uniting Church building is on the north-west corner of the same block.

MODIFICATIONS: roof and wall cladding changed. Entry porch removed.

PRESENT USE: Church Hall

HISTORICAL NOTES: 1910, church proposed at Morisset School of Arts meeting. To be owned by Methodists & shared by Presbyterians. G.B.Pearce built church & financed it. Church opened 1st September 1912. Rev.S.Bostock-Jones Minister at the time. April 1913, building damaged in gale. Presbyterians "locked out" 1917. Electric lighting 1930. Church converted to Hall in 1976.

REFERENCES: Lightfoot & Radford, "Colonies of Heaven", pub. authors, 1989.

## EVALUATION CRITERIA:

HISTORIC	Rare ( )	Associative ( )	Representative ( )
AESTHETIC	Rare ( )	Associative ( )	Representative ( )
SOCIAL	Rare ( )	Associative ( )	Representative ( )
SCIENTIFIC	Rare ( )	Associative ( )	Representative ( )
OTHER	Rare ( )	Associative ( )	Representative ( )

STATEMENT OF SIGNIFICANCE: This modest building is typical of the early churches built by small rural communities around the turn of the century in NSW. Its purpose has changed in recent years, but it still embodies the history of the Methodist Church in Morisset. The alteration in the cladding of the building have compromised its significance to some extent, but the detrimental effect of the new cladding is lessened by retention of the attractive original church windows (see drawing in "Colonies of Heaven" plate 16).

Local Significance - moderate

ITEM No. MS - 06



## CITY OF LAKE MACQUARIE

## HERITAGE STUDY

NAME/IDENTITY: SCHOOLMASTER'S HOUSE, N'cle &amp; BRIDGE Sts, MORISSET ITEM No. MS - 07

PREVIOUS/OTHER NAMES OR USES:

ADDRESS: 33 Bridge Street  
cnr Newcastle & Bridge Sts.  
Morisset 2264

S.H.I.P. REF. No.

DATE INSPECTED: October 1992

PARISH: Morisset COUNTY: Northumberland

BY: Doring

PRESENT OWNER (Name &amp; Address):

Department of Education  
PO Box 868  
Parramatta 2150

REAL PROPERTY DESCRIPTION:

Part Lot 3 Sec 40 DP 758707

SITE AREA: 7.68ha

CURRENT ZONING: Open Space 6(b) (Special Recreation)

CATEGORY: Building

MAP 1:25000 No. 9131-1-N

SUBCATEGORY: Single Storey Residence

NAME: MORISSET

GRID: 588358

HISTORICAL THEMES:

S.H.I.P. Themes:

LOCAL Themes:

HISTORICAL PERIOD - BUILT: 1876-1900

USED: continuous

BUILDER:

DATE BUILT: 1891 (?)

ARCHITECT/DESIGNER: Govt. Architect's Office

PHOTOGRAPH &/OR SKETCH PLAN (and caption):  
at Morisset, viewed from the east.The former Schoolmaster's House  
(Doring Neg.403.32)

Doring Neg. 403.32

ITEM No. MS - 07

## CITY OF LAKE MACQUARIE

## HERITAGE STUDY

NAME/IDENTITY

SCHOOLMASTER'S HOUSE, N'cle &amp; BRIDGE Sts, MORISSET

ITEM No.

MS - 07

## KNOWN HERITAGE LISTINGS:

## PHYSICAL CHARACTERISTICS

Architectural Style:

Govt. Architect's standard Victorian House

MATERIALS - Frame:

Brick

Roof: hip &amp; gable, cgi

Walls/Cladding:

painted brick

Windows:

dh, 2-pane/sash bottom  
6-pane/sash top

Interior:

Floors:

6 pane bottom

DESCRIPTION: Simple house with a gable end on one side & a narrow verandah in front, appears to be triple fronted, unless the front door opens directly into a room. The house may have once had a kitchen wing at the back. The house has been stripped of any decoration it once had, but is very well maintained.

## MODIFICATIONS:

PRESENT USE:

used for some purpose related to the adjacent High School.

## HISTORICAL NOTES:

## REFERENCES:

## EVALUATION CRITERIA:

HISTORIC	Rare ( )	Associative ( )	Representative ( )
AESTHETIC	Rare ( )	Associative ( )	Representative ( )
SOCIAL	Rare ( )	Associative ( )	Representative ( )
SCIENTIFIC	Rare ( )	Associative ( )	Representative ( )
OTHER	Rare ( )	Associative ( )	Representative ( )


STATEMENT OF SIGNIFICANCE: The house has been associated with the community of Morisset for over 100 years. It is typical of much standard issue government housing of the late 19th century. Its fine construction demonstrates the skills available among local building craftsmen at the time it was built.

Local Significance - moderate

ITEM No. MS - 07

## CITY OF LAKE MACQUARIE

## HERITAGE STUDY

NAME/IDENTITY: MORISSET HIGH SCHOOL, BRIDGE STREET, MORISSET		ITEM No. MS - 08
PREVIOUS/OTHER NAMES OR USES: former Morisset State Primary School		
ADDRESS: 33 Bridge Street Morisset 2264 (in High School grounds)		S.H.I.P. REF. No.
PARISH: Morisset COUNTY: Northumberland		DATE INSPECTED: October 1992
PRESENT OWNER (Name & Address): Department of Education PO Box 868 Parramatta 2150		BY: Doring
CATEGORY: Building SUBCATEGORY: High School		REAL PROPERTY DESCRIPTION:  SITE AREA: CURRENT ZONING:
HISTORICAL THEMES: S.H.I.P. Themes:  LOCAL Themes:		MAP 1:25000 No. 9131-1-N NAME: MORISSET GRID: 588 358
HISTORICAL PERIOD - BUILT: 1876-1900		USED:
BUILDER:		DATE BUILT: 1891 (?)
ARCHITECT/DESIGNER: Govt. Architect's Office		
PHOTOGRAPH &/OR SKETCH PLAN (and caption): The former Morisset Primary School building, now part of the High School, viewed from the north. (Doring Neg.403.33)		
		
		ITEM No. MS - 08


## CITY OF LAKE MACQUARIE

## HERITAGE STUDY

NAME/IDENTITY	MORISSET HIGH SCHOOL, BRIDGE STREET, MORISSET	ITEM No. MS - 08																				
KNOWN HERITAGE LISTINGS:																						
<b>PHYSICAL CHARACTERISTICS</b> Architectural Style: Federation Arts & Crafts																						
<table style="width: 100%; border: none;"><tr><td style="width: 33%;">MATERIALS - Frame: brick</td><td style="width: 33%;">Roof: gable, tc tiles</td><td style="width: 33%;"></td></tr><tr><td>Walls/Cladding: brick painted</td><td>Windows: 6-pane/sash top &amp; bottom plus top lights</td><td></td></tr><tr><td>Interior:</td><td>Floors:</td><td></td></tr></table>			MATERIALS - Frame: brick	Roof: gable, tc tiles		Walls/Cladding: brick painted	Windows: 6-pane/sash top & bottom plus top lights		Interior:	Floors:												
MATERIALS - Frame: brick	Roof: gable, tc tiles																					
Walls/Cladding: brick painted	Windows: 6-pane/sash top & bottom plus top lights																					
Interior:	Floors:																					
DESCRIPTION: A long, shallow-pitch roof with a cross gable at each end facing north. The north wall is masked by a long low verandah roof. The south wall has large windows, giving maximum daylighting without admitting sunlight. The style is very similar to the Awaba School (AW-02), but on a larger scale. Decoration retained includes valence boards on the gable ends. In the same grounds, north-west of the original school building, is an attractive modern High School building, in a style sympathetic to the old building.																						
MODIFICATIONS: few																						
PRESENT USE: Part of Morisset High School																						
HISTORICAL NOTES: School opened August 1891. 70 pupils by 1909. Central School from 1951 to 1965, then a High School.																						
REFERENCES: Nilsen, L.(ed), "Lake Macquarie: Past & Present", pub. LMCC 1985																						
<b>EVALUATION CRITERIA:</b> <table style="width: 100%; border: none;"><tr><td style="width: 25%;">HISTORIC</td><td style="width: 25%;">Rare ( )</td><td style="width: 25%;">Associative ( )</td><td style="width: 25%;">Representative ( )</td></tr><tr><td>AESTHETIC</td><td>Rare ( )</td><td>Associative ( )</td><td>Representative ( )</td></tr><tr><td>SOCIAL</td><td>Rare ( )</td><td>Associative ( )</td><td>Representative ( )</td></tr><tr><td>SCIENTIFIC</td><td>Rare ( )</td><td>Associative ( )</td><td>Representative ( )</td></tr><tr><td>OTHER</td><td>Rare ( )</td><td>Associative ( )</td><td>Representative ( )</td></tr></table>			HISTORIC	Rare ( )	Associative ( )	Representative ( )	AESTHETIC	Rare ( )	Associative ( )	Representative ( )	SOCIAL	Rare ( )	Associative ( )	Representative ( )	SCIENTIFIC	Rare ( )	Associative ( )	Representative ( )	OTHER	Rare ( )	Associative ( )	Representative ( )
HISTORIC	Rare ( )	Associative ( )	Representative ( )																			
AESTHETIC	Rare ( )	Associative ( )	Representative ( )																			
SOCIAL	Rare ( )	Associative ( )	Representative ( )																			
SCIENTIFIC	Rare ( )	Associative ( )	Representative ( )																			
OTHER	Rare ( )	Associative ( )	Representative ( )																			
STATEMENT OF SIGNIFICANCE: The school building has served the community for over 100 years, proving its durability and its enduring fitness for its original purpose. It is an excellent example of a standard Government Architect's design for a small rural school of the time, providing good natural light and being cool in summer, warm in winter. Its continuing use as part of the High School reinforces its value to the community. The attractive modern school building adjoining the 1890s building enhances its significance.																						
Local Significance - high		ITEM No. MS - 08																				

## CITY OF LAKE MACQUARIE

## HERITAGE STUDY

NAME/IDENTITY: MORISSET CEMETERY, ETTALONG STREET, MORISSET		ITEM No. MS - 09
PREVIOUS/OTHER NAMES OR USES:		
ADDRESS: Ettalong Road Morisset 2264 (9 Nentoura Road)		S.H.I.P. REF. No.
PARISH: Morisset COUNTY: Northumberland		DATE INSPECTED: October 1992
PRESENT OWNER(S) (Name & Address):  Lake Macquarie City Council PO Box 21 Boolaroo NSW 2284		BY: Doring
CATEGORY: Area  SUBCATEGORY: Cemetery		REAL PROPERTY DESCRIPTION:  SITE AREA: CURRENT ZONING: 1(a) Rural
HISTORICAL THEMES: S.H.I.P.:  LOCAL:		MAP 1:25000 No. 9131-1-N NAME: MORISSET GRID: 586367
HISTORICAL PERIOD - BUILT: 1901-1925		Ref. Nos. for RELATED ITEMS
USED: continuous		
BUILDER:		DATE BUILT: 1910 (?)
ARCHITECT/DESIGNER:		
PHOTOGRAPH &/OR SKETCH PLAN (and caption): Part of Morisset Cemetery, looking from the centre of the site toward the south-west. This view shows some of the older graves. (Doring Neg.403.37)		
		
		ITEM No. MS - 09


## CITY OF LAKE MACQUARIE

## HERITAGE STUDY

NAME/IDENTITY	MORISSET CEMETERY, ETTALONG STREET, MORISSET	ITEM No. MS - 09																				
KNOWN HERITAGE LISTINGS:																						
<p><b>PHYSICAL CHARACTERISTICS</b></p> <p>Townscape or Landscape Features: The site slopes gently down to the south. The gravesites are sparse &amp; widely spread out on either side of a north-south driveway.</p> <p>Other Details of Physical Appearance: A few camphor laurels (?) and a pencil pine, all of moderate age, are the only trees, and there are no other plantings of any note. The site is surrounded by a fringe of local eucalypts.</p>																						
<p><b>DESCRIPTION:</b> The cemetery appears to be a much greater area than has ever been needed. It has an imposing set of gateposts, and a small brick robing room, but few graves. The earliest gravestone noticed dates from 1911. There are others from 1914 and 1920.</p> <p>The site is well away from the main town development and remote from passing traffic. It almost seems forgotten by the town.</p>																						
MODIFICATIONS:																						
<p><b>PRESENT USE:</b> Cemetery</p>																						
<p><b>HISTORICAL NOTES:</b></p> <p style="text-align: center;">Information needed</p>																						
REFERENCES:																						
<p><b>EVALUATION CRITERIA:</b></p> <table style="width: 100%; border: none;"><tr><td style="width: 25%;">HISTORIC</td><td style="width: 25%;">Rare ( )</td><td style="width: 25%;">Associative ( )</td><td style="width: 25%;">Representative ( )</td></tr><tr><td>AESTHETIC</td><td>Rare ( )</td><td>Associative ( )</td><td>Representative ( )</td></tr><tr><td>SOCIAL</td><td>Rare ( )</td><td>Associative ( )</td><td>Representative ( )</td></tr><tr><td>SCIENTIFIC</td><td>Rare ( )</td><td>Associative ( )</td><td>Representative ( )</td></tr><tr><td>OTHER</td><td>Rare ( )</td><td>Associative ( )</td><td>Representative ( )</td></tr></table>			HISTORIC	Rare ( )	Associative ( )	Representative ( )	AESTHETIC	Rare ( )	Associative ( )	Representative ( )	SOCIAL	Rare ( )	Associative ( )	Representative ( )	SCIENTIFIC	Rare ( )	Associative ( )	Representative ( )	OTHER	Rare ( )	Associative ( )	Representative ( )
HISTORIC	Rare ( )	Associative ( )	Representative ( )																			
AESTHETIC	Rare ( )	Associative ( )	Representative ( )																			
SOCIAL	Rare ( )	Associative ( )	Representative ( )																			
SCIENTIFIC	Rare ( )	Associative ( )	Representative ( )																			
OTHER	Rare ( )	Associative ( )	Representative ( )																			
<p><b>STATEMENT OF SIGNIFICANCE:</b> This small cemetery contains some interesting graves. It represents some of the history of Morisset, but it appears not to have been the principal place of burial in Morisset for much of the time the town has existed.</p> <p><b>RECOMMENDATION:</b> Ensure that National Trust Guidelines for the care and conservation of cemeteries (or the similar Department of Planning guidelines) are followed in future planning and care of the cemetery.</p>																						
Local Significance - moderate		ITEM No. MS - 09																				

## CITY OF LAKE MACQUARIE

## HERITAGE STUDY

NAME/IDENTITY: TREE, MORISSET'S CAMPSITE, MACQUARIE St, MORISSET		ITEM No. MS - 10
PREVIOUS/OTHER NAMES OR USES:		
ADDRESS: Macquarie Street Morisset 2264		S.H.I.P. REF. No.
PARISH: MORISSET COUNTY: Northumberland		DATE INSPECTED: October 1992
PRESENT OWNER (Name & Address):		BY: Doring
		REAL PROPERTY DESCRIPTION:
		SITE AREA:
		CURRENT ZONING:
CATEGORY: Other	MAP 1:25000 No. 9131-1-N	
SUBCATEGORY: Tree	NAME: MORISSET	
	GRID: 587 353	
HISTORICAL THEMES:		
S.H.I.P. Themes:		
LOCAL Themes:		
HISTORICAL PERIOD - BUILT: n/a		USED: camp 1823 plaque 1978
BUILDER:		DATE BUILT: age of tree ?
ARCHITECT/DESIGNER:		
		
<p>This tree "marks the spot where Major J.T.Morisset &amp; his company camped on the first journey over land from Newcastle to Sydney in April 1823."</p> <p>These are the words of a plaque on the tree which was unveiled by Mr Christopher Morisset (great-grandson of the major) in October 1978.</p> <p>(Doring Neg.405.01)</p>		
		ITEM No. MS - 10

NAME/IDENTITY	TREE, MORISSET'S CAMPSITE, MACQUARIE St, MORISSET	ITEM No.	MS - 10																				
KNOWN HERITAGE LISTINGS:																							
PHYSICAL CHARACTERISTICS	Eucalyptus tree																						
<p>DESCRIPTION: A large eucalyptus tree, apparently of a great age, located close to the east side of Morisset Railway Station.</p> <p>A plaque, screwed onto the tree, is quoted in the photo caption (previous page), but no indication is given as to whether this tree is the last pre-colonial remnant of the indigenous vegetation of the site, or whether it was planted to commemorate Morisset's camp.</p>																							
MODIFICATIONS: n/a																							
PRESENT USE: n/a																							
<p>HISTORICAL NOTES: Lt-Col. J.T.Morisset and his company are thought to have camped on the site of this tree (or under it) in April 1823. However Nilsen notes that the camp site may have been a later one of E.N.V.Morisset (son of J.T.), who was, inter alia, a superintendent of police at Maitland.</p>																							
<p>REFERENCES: The plaque on the tree was "Kindly donated by Ald. Fennell on behalf of the Fennell &amp; Frost family."</p> <p>Nilsen, L.(ed), "Lake Macquarie: Past &amp; Present", pub. LMCC 1985.</p>																							
<p>EVALUATION CRITERIA:</p> <table><tr><td>HISTORIC</td><td>Rare ( )</td><td>Associative ( )</td><td>Representative ( )</td></tr><tr><td>AESTHETIC</td><td>Rare ( )</td><td>Associative ( )</td><td>Representative ( )</td></tr><tr><td>SOCIAL</td><td>Rare ( )</td><td>Associative ( )</td><td>Representative ( )</td></tr><tr><td>SCIENTIFIC</td><td>Rare ( )</td><td>Associative ( )</td><td>Representative ( )</td></tr><tr><td>OTHER</td><td>Rare ( )</td><td>Associative ( )</td><td>Representative ( )</td></tr></table>				HISTORIC	Rare ( )	Associative ( )	Representative ( )	AESTHETIC	Rare ( )	Associative ( )	Representative ( )	SOCIAL	Rare ( )	Associative ( )	Representative ( )	SCIENTIFIC	Rare ( )	Associative ( )	Representative ( )	OTHER	Rare ( )	Associative ( )	Representative ( )
HISTORIC	Rare ( )	Associative ( )	Representative ( )																				
AESTHETIC	Rare ( )	Associative ( )	Representative ( )																				
SOCIAL	Rare ( )	Associative ( )	Representative ( )																				
SCIENTIFIC	Rare ( )	Associative ( )	Representative ( )																				
OTHER	Rare ( )	Associative ( )	Representative ( )																				
<p>STATEMENT OF SIGNIFICANCE: If this tree is over 170 years old, it is a remarkable survivor, particularly in a place where little of the original vegetation still survives. If it is the actual tree under which (then) Major Morisset camped in 1823, it has an historic significance of great importance to the City of Lake Macquarie, since it marks the earliest passing of colonial explorers inland of the Lake, and it heralded the earliest settlers of the area a few years later.</p> <p>RECOMMENDATION: Obtain a botanist's opinion as to the age of the tree, its botanical name &amp; future care. The plaque mounting needs attention.</p> <p>Regional Significance - high Local Significance - high (possibly very high)</p>																							
			ITEM No. MS - 10																				



NAME/IDENTITY:

MORISSET HOSPITAL CONSERVATION AREA, MORISSET

ITEM No.

MS - 11

Reduced copy of Site Plan from the PWD & Eckford Johnson "Morisset Hospital Master Development Control Plan", showing the approximate location of works & buildings individually included in this Heritage Study Inventory, but not including the Farms (north of Pourmalong Creek) & the Water Supply Dam (east of Cottage Row).

# MORISSET HOSPITAL

EXISTING BUILDINGS  
SURVEY

JUNE 1989

## SITE PLAN HISTORICAL DEVELOPMENT FIGURE 5

SCALE



### LEGEND:

- |                                      |                                 |
|--------------------------------------|---------------------------------|
| 1. Painter's Shop                    | 44. Main Toilet Station         |
| 2. Flammable Liquid                  | 45. Laundry                     |
| 3. Painter's Amenities               | 46. Kitchen                     |
| 4. Store                             | 47. Staff Dining & Recreation   |
| 5. Nurse's Building                  | 48. Main Corridor               |
| 6. Electrical Trades Store           | 49. Main Store                  |
| 7. Garage                            | 50. Industrial Rehab Dep (New)  |
| 8. Transport Amenities               | 51. Industrial Rehab Dep (Old)  |
| 9. Hospital Amenities                | 52. Workshop (Old)              |
| 10. Nurses Home 1                    | 53. Workshop (New)              |
| 11. Nurses Home 2                    | 54. Laundry                     |
| 12. Bowling Club House               | 55. Residential Living Room     |
| 13. Machinery Shop                   | 56. Residence 2a/2b             |
| 14. Laundry                          | 57. Residence 2                 |
| 15. Laundry & Accommodation          | 58. Residence 3 (D/D)           |
| 16. Chapel                           | 59. Residence 4                 |
| 17. Library/Morgue                   | 60. Residence 5 (D/D)           |
| 18. IRD Gunfire Shed                 | 61. Residence 6 (D/D)           |
| 19. Storage Works (Not on Plan)      | 62. Residence 7 (Ward 17 Rehab) |
| 20. Laundry (Not on Plan)            | 63. Residence 8                 |
| 21. Woodshed                         | 64. Residence 9                 |
| 22. Dental Clinic                    | 65. Residence 10                |
| 23. Demountable (D/D)                | 66. Residence 11                |
| 24. Nurse's Administration Office    | 67. Residence 12                |
| 25. Nurse's Administration Office    | 68. Residence 13 (Not on Plan)  |
| 26. Bath Amenities                   | 69. Residence 14                |
| 27. Bath Amenities                   | 70. Residence 15                |
| 28. Engineer's Office                | 71. Residence 16                |
| 29. Morisset Hospital Administration | 72. Residence 17                |
| 30. Laundry                          | 73. Residence 18                |
| 31. Ward 1                           | 74. Residence 19                |
| 32. Ward 2                           | 75. Residence 20                |
| 33. Ward 3                           | 76. Residence 21                |
| 34. Ward 4                           | 77. Residence 22                |
| 35. Ward 5                           | 78. Residence 23                |
| 36. Ward 6                           | 79. Residence 24                |
| 37. Ward 7                           | 80. Residence 25                |
| 38. Ward 8                           | 81. Residence 26                |
| 39. Ward 9                           | 82. Residence 27                |
| 40. Ward 10                          | 83. Residence 28                |
| 41. Ward 11                          | 84. Residence 29                |
| 42. Ward 12                          | 85. Residence 30                |
| 43. Ward 13                          | 86. Residence 31                |
| 44. Ward 14                          | 87. Residence 32                |
| 45. Ward 15                          | 88. Residence 33                |
| 46. Ward 16                          | 89. Residence 34                |
| 47. Ward 17                          | 90. Residence 35                |
| 48. Ward 18                          | 91. Residence 36                |
| 49. Ward 19                          | 92. Residence 37                |
| 50. Ward 20                          | 93. Residence 38                |
| 51. Ward 21                          | 94. Residence 39                |
| 52. Ward 22                          | 95. Residence 40                |
| 53. Ward 23                          | 96. Residence 41                |
| 54. Ward 24                          | 97. Residence 42                |
| 55. Ward 25                          | 98. Residence 43                |
| 56. Ward 26                          | 99. Residence 44                |
| 57. Ward 27                          | 100. Residence 45               |
| 58. Ward 28                          | 101. Residence 46               |
| 59. Ward 29                          | 102. Residence 47               |
| 60. Ward 30                          | 103. Residence 48               |
| 61. Ward 31                          | 104. Residence 49               |
| 62. Ward 32                          | 105. Residence 50               |
| 63. Ward 33                          | 106. Residence 51               |
| 64. Ward 34                          | 107. Residence 52               |
| 65. Ward 35                          | 108. Residence 53               |
| 66. Ward 36                          | 109. Residence 54               |
| 67. Ward 37                          | 110. Residence 55               |
| 68. Ward 38                          | 111. Residence 56               |
| 69. Ward 39                          | 112. Residence 57               |
| 70. Ward 40                          | 113. Residence 58               |
| 71. Ward 41                          | 114. Residence 59               |
| 72. Ward 42                          | 115. Residence 60               |
| 73. Ward 43                          | 116. Residence 61               |
| 74. Ward 44                          | 117. Residence 62               |
| 75. Ward 45                          | 118. Residence 63               |
| 76. Ward 46                          | 119. Residence 64               |
| 77. Ward 47                          | 120. Residence 65               |
| 78. Ward 48                          | 121. Residence 66               |
| 79. Ward 49                          | 122. Residence 67               |
| 80. Ward 50                          | 123. Residence 68               |
| 81. Ward 51                          | 124. Residence 69               |
| 82. Ward 52                          | 125. Residence 70               |
| 83. Ward 53                          | 126. Residence 71               |
| 84. Ward 54                          | 127. Residence 72               |
| 85. Ward 55                          | 128. Residence 73               |
| 86. Ward 56                          | 129. Residence 74               |
| 87. Ward 57                          | 130. Residence 75               |
| 88. Ward 58                          | 131. Residence 76               |
| 89. Ward 59                          | 132. Residence 77               |
| 90. Ward 60                          | 133. Residence 78               |
| 91. Ward 61                          | 134. Residence 79               |
| 92. Ward 62                          | 135. Residence 80               |
| 93. Ward 63                          | 136. Residence 81               |
| 94. Ward 64                          | 137. Residence 82               |
| 95. Ward 65                          | 138. Residence 83               |
| 96. Ward 66                          | 139. Residence 84               |
| 97. Ward 67                          | 140. Residence 85               |
| 98. Ward 68                          | 141. Residence 86               |
| 99. Ward 69                          | 142. Residence 87               |
| 100. Ward 70                         | 143. Residence 88               |
| 101. Ward 71                         | 144. Residence 89               |
| 102. Ward 72                         | 145. Residence 90               |
| 103. Ward 73                         | 146. Residence 91               |
| 104. Ward 74                         | 147. Residence 92               |
| 105. Ward 75                         | 148. Residence 93               |
| 106. Ward 76                         | 149. Residence 94               |
| 107. Ward 77                         | 150. Residence 95               |
| 108. Ward 78                         | 151. Residence 96               |
| 109. Ward 79                         | 152. Residence 97               |
| 110. Ward 80                         | 153. Residence 98               |
| 111. Ward 81                         | 154. Residence 99               |
| 112. Ward 82                         | 155. Residence 100              |
| 113. Ward 83                         | 156. Residence 101              |
| 114. Ward 84                         | 157. Residence 102              |
| 115. Ward 85                         | 158. Residence 103              |
| 116. Ward 86                         | 159. Residence 104              |
| 117. Ward 87                         | 160. Residence 105              |
| 118. Ward 88                         | 161. Residence 106              |
| 119. Ward 89                         | 162. Residence 107              |
| 120. Ward 90                         | 163. Residence 108              |
| 121. Ward 91                         | 164. Residence 109              |
| 122. Ward 92                         | 165. Residence 110              |
| 123. Ward 93                         | 166. Residence 111              |
| 124. Ward 94                         | 167. Residence 112              |
| 125. Ward 95                         | 168. Residence 113              |
| 126. Ward 96                         | 169. Residence 114              |
| 127. Ward 97                         | 170. Residence 115              |
| 128. Ward 98                         | 171. Residence 116              |
| 129. Ward 99                         | 172. Residence 117              |
| 130. Ward 100                        | 173. Residence 118              |
| 131. Ward 101                        | 174. Residence 119              |
| 132. Ward 102                        | 175. Residence 120              |
| 133. Ward 103                        | 176. Residence 121              |
| 134. Ward 104                        | 177. Residence 122              |
| 135. Ward 105                        | 178. Residence 123              |
| 136. Ward 106                        | 179. Residence 124              |
| 137. Ward 107                        | 180. Residence 125              |
| 138. Ward 108                        | 181. Residence 126              |
| 139. Ward 109                        | 182. Residence 127              |
| 140. Ward 110                        | 183. Residence 128              |
| 141. Ward 111                        | 184. Residence 129              |
| 142. Ward 112                        | 185. Residence 130              |
| 143. Ward 113                        | 186. Residence 131              |
| 144. Ward 114                        | 187. Residence 132              |
| 145. Ward 115                        | 188. Residence 133              |
| 146. Ward 116                        | 189. Residence 134              |
| 147. Ward 117                        | 190. Residence 135              |
| 148. Ward 118                        | 191. Residence 136              |
| 149. Ward 119                        | 192. Residence 137              |
| 150. Ward 120                        | 193. Residence 138              |
| 151. Ward 121                        | 194. Residence 139              |
| 152. Ward 122                        | 195. Residence 140              |
| 153. Ward 123                        | 196. Residence 141              |
| 154. Ward 124                        | 197. Residence 142              |
| 155. Ward 125                        | 198. Residence 143              |
| 156. Ward 126                        | 199. Residence 144              |
| 157. Ward 127                        | 200. Residence 145              |
| 158. Ward 128                        | 201. Residence 146              |
| 159. Ward 129                        | 202. Residence 147              |
| 160. Ward 130                        | 203. Residence 148              |
| 161. Ward 131                        | 204. Residence 149              |
| 162. Ward 132                        | 205. Residence 150              |
| 163. Ward 133                        | 206. Residence 151              |
| 164. Ward 134                        | 207. Residence 152              |
| 165. Ward 135                        | 208. Residence 153              |
| 166. Ward 136                        | 209. Residence 154              |
| 167. Ward 137                        | 210. Residence 155              |
| 168. Ward 138                        | 211. Residence 156              |
| 169. Ward 139                        | 212. Residence 157              |
| 170. Ward 140                        | 213. Residence 158              |
| 171. Ward 141                        | 214. Residence 159              |
| 172. Ward 142                        | 215. Residence 160              |
| 173. Ward 143                        | 216. Residence 161              |
| 174. Ward 144                        | 217. Residence 162              |
| 175. Ward 145                        | 218. Residence 163              |
| 176. Ward 146                        | 219. Residence 164              |
| 177. Ward 147                        | 220. Residence 165              |
| 178. Ward 148                        | 221. Residence 166              |
| 179. Ward 149                        | 222. Residence 167              |
| 180. Ward 150                        | 223. Residence 168              |
| 181. Ward 151                        | 224. Residence 169              |
| 182. Ward 152                        | 225. Residence 170              |
| 183. Ward 153                        | 226. Residence 171              |
| 184. Ward 154                        | 227. Residence 172              |
| 185. Ward 155                        | 228. Residence 173              |
| 186. Ward 156                        | 229. Residence 174              |
| 187. Ward 157                        | 230. Residence 175              |
| 188. Ward 158                        | 231. Residence 176              |
| 189. Ward 159                        | 232. Residence 177              |
| 190. Ward 160                        | 233. Residence 178              |
| 191. Ward 161                        | 234. Residence 179              |
| 192. Ward 162                        | 235. Residence 180              |
| 193. Ward 163                        | 236. Residence 181              |
| 194. Ward 164                        | 237. Residence 182              |
| 195. Ward 165                        | 238. Residence 183              |
| 196. Ward 166                        | 239. Residence 184              |
| 197. Ward 167                        | 240. Residence 185              |
| 198. Ward 168                        | 241. Residence 186              |
| 199. Ward 169                        | 242. Residence 187              |
| 200. Ward 170                        | 243. Residence 188              |
| 201. Ward 171                        | 244. Residence 189              |
| 202. Ward 172                        | 245. Residence 190              |
| 203. Ward 173                        | 246. Residence 191              |
| 204. Ward 174                        | 247. Residence 192              |
| 205. Ward 175                        | 248. Residence 193              |
| 206. Ward 176                        | 249. Residence 194              |
| 207. Ward 177                        | 250. Residence 195              |
| 208. Ward 178                        | 251. Residence 196              |
| 209. Ward 179                        | 252. Residence 197              |
| 210. Ward 180                        | 253. Residence 198              |
| 211. Ward 181                        | 254. Residence 199              |
| 212. Ward 182                        | 255. Residence 200              |
| 213. Ward 183                        | 256. Residence 201              |
| 214. Ward 184                        | 257. Residence 202              |
| 215. Ward 185                        | 258. Residence 203              |
| 216. Ward 186                        | 259. Residence 204              |
| 217. Ward 187                        | 260. Residence 205              |
| 218. Ward 188                        | 261. Residence 206              |
| 219. Ward 189                        | 262. Residence 207              |
| 220. Ward 190                        | 263. Residence 208              |
| 221. Ward 191                        | 264. Residence 209              |
| 222. Ward 192                        | 265. Residence 210              |
| 223. Ward 193                        | 266. Residence 211              |
| 224. Ward 194                        | 267. Residence 212              |
| 225. Ward 195                        | 268. Residence 213              |
| 226. Ward 196                        | 269. Residence 214              |
| 227. Ward 197                        | 270. Residence 215              |
| 228. Ward 198                        | 271. Residence 216              |
| 229. Ward 199                        | 272. Residence 217              |
| 230. Ward 200                        | 273. Residence 218              |
| 231. Ward 201                        | 274. Residence 219              |
| 232. Ward 202                        | 275. Residence 220              |
| 233. Ward 203                        | 276. Residence 221              |
| 234. Ward 204                        | 277. Residence 222              |
| 235. Ward 205                        | 278. Residence 223              |
| 236. Ward 206                        | 279. Residence 224              |
| 237. Ward 207                        | 280. Residence 225              |
| 238. Ward 208                        | 281. Residence 226              |
| 239. Ward 209                        | 282. Residence 227              |
| 240. Ward 210                        | 283. Residence 228              |
| 241. Ward 211                        | 284. Residence 229              |
| 242. Ward 212                        | 285. Residence 230              |
| 243. Ward 213                        | 286. Residence 231              |
| 244. Ward 214                        | 287. Residence 232              |
| 245. Ward 215                        | 288. Residence 233              |
| 246. Ward 216                        | 289. Residence 234              |
| 247. Ward 217                        | 290. Residence 235              |
| 248. Ward 218                        | 291. Residence 236              |
| 249. Ward 219                        | 292. Residence 237              |
| 250. Ward 220                        | 293. Residence 238              |
| 251. Ward 221                        | 294. Residence 239              |
| 252. Ward 222                        | 295. Residence 240              |
| 253. Ward 223                        | 296. Residence 241              |
| 254. Ward 224                        | 297. Residence 242              |
| 255. Ward 225                        | 298. Residence 243              |
| 256. Ward 226                        | 299. Residence 244              |
| 257. Ward 227                        | 300. Residence 245              |
| 258. Ward 228                        | 301. Residence 246              |
| 259. Ward 229                        | 302. Residence 247              |
| 260. Ward 230                        | 303. Residence 248              |
| 261. Ward 231                        | 304. Residence 249              |
| 262. Ward 232                        | 305. Residence 250              |
| 263. Ward 233                        | 306. Residence 251              |
| 264. Ward 234                        | 307. Residence 252              |
| 265. Ward 235                        | 308. Residence 253              |
| 266. Ward 236                        | 309. Residence 254              |
| 267. Ward 237                        | 310. Residence 255              |
| 268. Ward 238                        | 311. Residence 256              |
| 269. Ward 239                        | 312. Residence 257              |
| 270. Ward 240                        | 313. Residence 258              |
| 271. Ward 241                        | 314. Residence 259              |
| 272. Ward 242                        | 315. Residence 260              |
| 273. Ward 243                        | 316. Residence 261              |
| 274. Ward 244                        | 317. Residence 262              |
| 275. Ward 245                        | 318. Residence 263              |
| 276. Ward 246                        | 319. Residence 264              |
| 277. Ward 247                        | 320. Residence 265              |
| 278. Ward 248                        | 321. Residence 266              |
| 279. Ward 249                        | 322. Residence 267              |
| 280. Ward 250                        | 323. Residence 268              |
| 281. Ward 251                        | 324. Residence 269              |
| 282. Ward 252                        | 325. Residence 270              |
| 283. Ward 253                        | 326. Residence 271              |
| 284. Ward 254                        | 327. Residence 272              |
| 285. Ward 255                        | 328. Residence 273              |
| 286. Ward 256                        | 329. Residence 274              |
| 287. Ward 257                        | 330. Residence 275              |
| 288. Ward 258                        | 331. Residence 276              |
| 289. Ward 259                        | 332. Residence 277              |
| 290. Ward 260                        | 333. Residence 278              |
| 291. Ward 261                        | 334. Residence 279              |
| 292. Ward 262                        | 335. Residence 280              |
| 293. Ward 263                        | 336. Residence 281              |
| 294. Ward 264                        | 337. Residence 282              |
| 295. Ward 265                        | 338. Residence 283              |
| 296. Ward 266                        | 339. Residence 284              |
| 297. Ward 267                        | 340. Residence 285              |
| 298. Ward 268                        | 341. Residence 286              |
| 299. Ward 269                        | 342. Residence 287              |
| 300. Ward 270                        | 343. Residence 288              |
| 301. Ward 271                        | 344. Residence 289              |
| 302. Ward 272                        | 345. Residence 290              |
| 303. Ward 273                        | 346. Residence 291              |
| 304. Ward 274                        | 347. Residence 292              |
| 305. Ward 275                        | 348. Residence 293              |
| 306. Ward 276                        | 349. Residence 294              |
| 307. Ward 277                        | 350. Residence 295              |
| 308. Ward 278                        | 351. Residence 296              |
| 309. Ward 279                        | 352. Residence 297              |
| 310. Ward 280                        | 353. Residence 298              |
| 311. Ward 281                        | 354. Residence 299              |
| 312. Ward 282                        | 355. Residence 300              |
| 313. Ward 283                        | 356. Residence 301              |
| 314. Ward 284                        | 357. Residence 302              |
| 315. Ward 285                        | 358. Residence 303              |
| 316. Ward 286                        | 359. Residence 304              |
| 317. Ward 287                        | 360. Residence 305              |
| 318. Ward 288                        | 361. Residence 306              |
| 319. Ward 289                        | 362. Residence 307              |
| 320. Ward 290                        | 363. Residence 308              |
| 321. Ward 291                        | 364. Residence 309              |
| 322. Ward 292                        | 365. Residence 310              |
| 323. Ward 293                        | 366. Residence 311              |
| 324. Ward 294                        | 367. Residence 312              |
| 325. Ward 295                        | 368. Residence 313              |
| 326. Ward 296                        | 369. Residence 314              |
| 327. Ward 297                        | 370. Residence 315              |
| 328. Ward 298                        | 371. Residence 316              |
| 32                                   |                                 |

NAME/IDENTITY:

MORISSET HOSPITAL CONSERVATION AREA, MORISSET

ITEM No.

MS - 11



TOP: Pair of eucalyptus  
trees (Sydney Blue Gum?)  
outside the Chapel  
(MS-15) (Eckford No.16).

(Doring Neg.405.31)

BOTTOM: Remnant indigenous  
vegetation, outside  
Residence No.3 (MS-24)  
(Eckford Bldg.60). This  
huge tree (eucalyptus  
variety) is typical of  
the trees retained as  
part of the landscaping.


(Doring Neg.407.22)



ITEM No. MS - 11

## CITY OF LAKE MACQUARIE

## HERITAGE STUDY

NAME/IDENTITY: MORISSET HOSPITAL CONSERVATION AREA, MORISSET		ITEM No. MS - 11
PREVIOUS/OTHER NAMES OR USES:		
ADDRESS:		S.H.I.P. REF. No.
		DATE INSPECTED: October 1992
PARISH: MORISSET	COUNTY: Northumberland	BY: Doring
PRESENT OWNER(S) (Name & Address):		REAL PROPERTY DESCRIPTION:
Part		Crown Res. 31357 from sale Crown Res. 43753 from lease SITE AREA: 1244 hectares CURRENT ZONING:
CATEGORY: Area & buildings		MAP 1:25000 No. 9231-4-S
SUBCATEGORY: hospital & prison		NAME: Catherine Hill Bay GRID: 614 332
HISTORICAL THEMES:		Ref. Nos. for RELATED ITEMS
S.H.I.P.:		
LOCAL:		
HISTORICAL PERIOD - BUILT: 1901-1950		USED: until 1990s
BUILDER: NSW Department of Public Works		DATE BUILT: 1906 to 1950s
ARCHITECT/DESIGNER: Government Architect's Office		
		<p>A view of a short section of the avenue of trees leading to the Hospital grounds from Morisset. The planted avenue is some hundreds of metres long and consists of double rows of Brush Box (<u>Tristania conferta</u>) and Norfolk Island Hibiscus (The last possibly not correctly identified) on either side of the road.</p> <p>The avenue is an important part of the landscaping of the hospital approaches, probably dating from the 1930s.</p> <p>The corner of a bus shelter is on the left. The view is of the south side of the road looking east. The rows of trees are more clearly defined on the north side of the carriageway.</p> <p>(Doring Neg.409.09)</p>
		ITEM No. MS - 11

## CITY OF LAKE MACQUARIE

## HERITAGE STUDY

NAME/IDENTITY

MORISSET HOSPITAL CONSERVATION AREA, MORISSET

ITEM No. MS - 11

**KNOWN HERITAGE LISTINGS:** About 30 Morisset Hospital items are listed in this report (MS-12 to MS-30). There are other items on the site which may be of equal value but have been missed in the survey. No listings by other bodies noted.

**PHYSICAL CHARACTERISTICS**

The hospital is approximately 3 1/2 km south-east of the town of Morisset, & 45 km south-west of Newcastle. The hospital site consists of 1244 hectares of land, extending from Lake Macquarie on the east, to the Great Northern Railway on the west. The northern boundary is Fishery Point Rd & Morisset Park Rd. There is cleared land between Pourmalong Creek & Morisset Park Rd, and the hospital grounds are landscaped, but most of the rest of the site is bushland. The cleared land is (or was) probably part of the original "Industrial Farm Colony for suitable patients" proposed in 1906.

**DESCRIPTION:**

The developed hospital grounds are in two quite distinct sections being the large area of the general Hospital for the Insane, beautifully landscaped & sloping down to the waters of the lake on the east, and the much smaller area of the Hospital for the Criminally Insane, isolated in a cleared patch of bushland, and walled like a medieval city. The site contains close to 100 buildings, a few of which are described separately in other inventory entries. There are many superb specimens of introduced & indigenous trees.

**MODIFICATIONS:**

The hospital grounds and buildings have been continually added to or modified and the present appearance has evolved gradually over 80 years.

**PRESENT USE:**

Morisset Hospital for the insane. The "Wyee Bay Hospital for the Criminally Insane" (on 1930s acquired land) is now disused & deserted.

**HISTORICAL NOTES:**

25 Aug.1900 a Govt. Gazette proclaimed 1300 acres on shores of Lake Macquarie reserved for an Asylum for the Insane. Building work began 1906 with a jetty first, then a dam. The first ward was finished & occupied by 1909 (78 male patients). Other wards followed & the number of patients grew to 1490 in 1960. The most significant construction periods were 1910/12 & 1930s.

**REFERENCES:**

Nilsen, L.(ed), "Lake Macquarie: Past & Present", pub. LMCC 1985.  
Map supplied by Morisset Hospital Administration  
PWD & Eckford Johnson, "Morisset Hospital Master Development Control Plan - Vol.1", pub. Hunter Area Health Service, 1989.

**EVALUATION CRITERIA:**

HISTORIC	Rare ( )	Associative ( )	Representative ( )
AESTHETIC	Rare ( )	Associative ( )	Representative ( )
SOCIAL	Rare ( )	Associative ( )	Representative ( )
SCIENTIFIC	Rare ( )	Associative ( )	Representative ( )
OTHER	Rare ( )	Associative ( )	Representative ( )


**STATEMENT OF SIGNIFICANCE:** Morisset Hospital for the Insane was NSW's 2nd important insane asylum to be built outside the Sydney area, & (in the 1930s) included the 1st prison specifically set up for the criminally insane. The whole development is extraordinary, combining an idyllic concept of natural beauty as a catalyst for mental healing, a 19th century ideal of labour as a healing instrument, & an atavistic isolation of the abnormal. The concept of beautiful surroundings is also embodied in some of the buildings, though not necessarily those the patients inhabited. Significant items include c26 buildings, trees & vegetation groups, vistas, a dam, a jetty, the farms, and the native fauna.

**RECOMMENDATION:** Detailed survey of grounds including important trees & vistas, farms, landscape features & noted significant buildings.

Regional Significance - high      Group Signif. - very high

Local Significance - very high      State Signif. - High


ITEM No. MS - 11

NAME/IDENTITY: <b>MORISSET HOSPITAL - WARDS 5 and 6</b>		ITEM No. <b>MS - 12</b>
PREVIOUS/OTHER NAMES OR USES:		
ADDRESS:		S.H.I.P. REF. No.
		DATE INSPECTED: <b>October 1992</b>
PARISH: <b>MORISSET</b>	COUNTY: <b>Northumberland</b>	BY: <b>Doring</b>
PRESENT OWNER (Name & Address):		REAL PROPERTY DESCRIPTION:
		SITE AREA: CURRENT ZONING:
CATEGORY: <b>Buildings</b>	MAP 1:25000 No. 9231-4-S NAME: <b>Catherine Hill Bay</b> GRID: <b>614 332</b>	
SUBCATEGORY: <b>asylum/hospital</b>		
HISTORICAL THEMES: S.H.I.P. Themes:  LOCAL Themes:		
HISTORICAL PERIOD - BUILT: <b>1925-1950</b>		USED: <b>continuous</b>
BUILDER:		DATE BUILT: <b>c1933</b>
ARCHITECT/DESIGNER: <b>Govt. Architect's Office</b>		
PHOTOGRAPH &/OR SKETCH PLAN (and caption): from the south.		<b>Wards 5 (left) &amp; 6 (right), viewed (Doring Neg.405.18)</b>
		
		ITEM No. <b>MS - 12</b>

## CITY OF LAKE MACQUARIE

## HERITAGE STUDY

NAME/IDENTITY	MORISSET HOSPITAL - WARDS 5 and 6		ITEM No.	MS - 12
KNOWN HERITAGE LISTINGS:				
PHYSICAL CHARACTERISTICS Architectural Style: Inter-War Georgian Revival				
MATERIALS - Frame:		brick	Roof: hipped, tc tiles	
Walls/Cladding:		light orange/red brick	Windows: dh, 9-panes/sash	
Interior:			Floors:	
DESCRIPTION: Long narrow in-line pair of two-storey buildings, with a narrower and lower colonnade linking the two. The buildings are well proportioned and appear to be in good condition. The Georgian style windows are evenly spaced across most of the elevation, but wider spacing of the central windows breaks the pattern of the facade, reducing the apparent length of each wing. These wards are not described in the Eckford report. The hospital map names Ward 6 as the "Basic Skills Centre".				
MODIFICATIONS: no external modifications noticed				
PRESENT USE: not determined				
HISTORICAL NOTES: see MS-11. These wards are not included in the Eckford report. On site observation indicates they were built during the 1930s expansion. Because of their low numbers, it is possible they replaced some of the early "Calico Wards" (Eckford p.28)				
REFERENCES: Nilsen, L.(ed), "Lake Macquarie: Past & Present", pub. LMCC 1985. Map supplied by Morisset Hospital Administration PWD & Eckford Johnson, "Morisset Hospital Master Development Control Plan - Vol.1", pub. Hunter Area Health Service 1989 - Wards 5 & 6 not given numbers				
EVALUATION CRITERIA:				
HISTORIC	Rare ( )	Associative ( )	Representative ( )	
AESTHETIC	Rare ( )	Associative ( )	Representative ( )	
SOCIAL	Rare ( )	Associative ( )	Representative ( )	
SCIENTIFIC	Rare ( )	Associative ( )	Representative ( )	
OTHER	Rare ( )	Associative ( )	Representative ( )	
STATEMENT OF SIGNIFICANCE: See item MS-11 for a general statement of significance for the Morisset Hospital. Wards 5 & 6 were an important and prominent part of the 1930s expansion of the Hospital. Wards 5 & 6 are attractively proportioned & well built in high-class materials & are excellent examples of the Inter-War Georgian Revival style. However the buildings are plain & utilitarian in appearance compared to the pre-World War 1 buildings, & demonstrate a general change from the turn-of-the-century romantic attitudes to the healing properties of beautiful surroundings.				
Group Significance - very high State Significance - moderate Regional Significance - moderate Local Significance - high				
			ITEM No.	MS - 12

NAME/IDENTITY: MORISSET HOSPITAL - WARD 9, CLINICAL DEPARTMENT		ITEM No. MS - 13
PREVIOUS/OTHER NAMES OR USES: "The Hospital's Hospital"		
ADDRESS:		S.H.I.P. REF. No.
		DATE INSPECTED: October 1992
PARISH: MORISSET	COUNTY: Northumberland	BY: Doring
PRESENT OWNER (Name & Address):		REAL PROPERTY DESCRIPTION:  SITE AREA: CURRENT ZONING:
CATEGORY: Building	MAP 1:25000 No. 9231-4-S	
SUBCATEGORY: asylum/hospital	NAME: Catherine Hill Bay GRID: 614 332	
HISTORICAL THEMES: S.H.I.P. Themes:  LOCAL Themes:		
HISTORICAL PERIOD - BUILT: 1926-1950		USED: continuous
BUILDER:		DATE BUILT: 1933
ARCHITECT/DESIGNER: Govt. Architect's Office		
PHOTOGRAPH &/OR SKETCH PLAN (and caption): Part of the south elevation of Ward 9, showing the dutch-gable on the central cross-wing. (Doring Neg.405.20)		
		
		ITEM No. MS - 13

NAME/IDENTITY	MORISSET HOSPITAL - WARD 9, CLINICAL DEPARTMENT		ITEM No.	MS - 13																				
KNOWN HERITAGE LISTINGS:																								
<p><b>PHYSICAL CHARACTERISTICS</b></p> <p>Architectural Style: Inter-War Georgian Revival (with Dutch gables ornament)</p> <table style="width: 100%; border: none;"> <tr> <td style="width: 50%; vertical-align: top;"> <p>MATERIALS - Frame: brick</p> <p>Walls/Cladding: light orange/red brick fibrous plaster &amp; painted ceilings</p> <p>Interior: rendered &amp; painted brick walls</p> </td> <td style="width: 50%; vertical-align: top;"> <p>Roof: hipped, to tiles pair Dutch gables over entrance</p> <p>Windows: dh, 6-panes/sash wrot- iron grilles on bottom sashes</p> <p>Floors: concrete, vinyl sheet</p> </td> </tr> </table>					<p>MATERIALS - Frame: brick</p> <p>Walls/Cladding: light orange/red brick fibrous plaster &amp; painted ceilings</p> <p>Interior: rendered &amp; painted brick walls</p>	<p>Roof: hipped, to tiles pair Dutch gables over entrance</p> <p>Windows: dh, 6-panes/sash wrot- iron grilles on bottom sashes</p> <p>Floors: concrete, vinyl sheet</p>																		
<p>MATERIALS - Frame: brick</p> <p>Walls/Cladding: light orange/red brick fibrous plaster &amp; painted ceilings</p> <p>Interior: rendered &amp; painted brick walls</p>	<p>Roof: hipped, to tiles pair Dutch gables over entrance</p> <p>Windows: dh, 6-panes/sash wrot- iron grilles on bottom sashes</p> <p>Floors: concrete, vinyl sheet</p>																							
<p><b>DESCRIPTION:</b> Area 604 sq.m. Low security. Copper gutters &amp; dp's. Fair to good condition. A long narrow, 1-storey building with large cross-wings at each end &amp; a smaller cross-wing at the central main entrance decorated with Dutch gables on the north and south gable ends. The Dutch gables help to relate the design of this 1930s building to the Federation era Ward 10 adjoining. The cross-wings form a courtyard on the north side, overlooked by a wide verandah around 3 sides. Verandah roof is corrugated ac sheet.</p>																								
<p><b>MODIFICATIONS:</b> Some internal alterations, but integrity of appearance is undisturbed.</p>																								
<p><b>PRESENT USE:</b> "The Hospitals Hospital. Receives sick &amp; invalid patients from other wards. Has pathology &amp; cardiographic services, uses central kitchen.</p>																								
<p><b>HISTORICAL NOTES:</b> See MS-11. This Ward was built as part of the major 1930s expansion of the Hospital. It is thought that this building was specifically designed for the purpose for which it is still used.</p>																								
<p><b>REFERENCES:</b> Nilsen, L.(ed), "Lake Macquarie: Past &amp; Present", pub. LMCC 1985. Map supplied by Morisset Hospital Administration PWD &amp; Eckford Johnson, "Morisset Hospital Master Development Control Plan - Vol.1", pub. Hunter Area Health Service 1989 - Bldg.No.32, pp.229-233.</p>																								
<p><b>EVALUATION CRITERIA:</b></p> <table style="width: 100%; border: none;"> <tr> <td style="width: 25%;">HISTORIC</td> <td style="width: 25%;">Rare ( )</td> <td style="width: 25%;">Associative ( )</td> <td style="width: 25%;">Representative ( )</td> </tr> <tr> <td>AESTHETIC</td> <td>Rare ( )</td> <td>Associative ( )</td> <td>Representative ( )</td> </tr> <tr> <td>SOCIAL</td> <td>Rare ( )</td> <td>Associative ( )</td> <td>Representative ( )</td> </tr> <tr> <td>SCIENTIFIC</td> <td>Rare ( )</td> <td>Associative ( )</td> <td>Representative ( )</td> </tr> <tr> <td>OTHER</td> <td>Rare ( )</td> <td>Associative ( )</td> <td>Representative ( )</td> </tr> </table>					HISTORIC	Rare ( )	Associative ( )	Representative ( )	AESTHETIC	Rare ( )	Associative ( )	Representative ( )	SOCIAL	Rare ( )	Associative ( )	Representative ( )	SCIENTIFIC	Rare ( )	Associative ( )	Representative ( )	OTHER	Rare ( )	Associative ( )	Representative ( )
HISTORIC	Rare ( )	Associative ( )	Representative ( )																					
AESTHETIC	Rare ( )	Associative ( )	Representative ( )																					
SOCIAL	Rare ( )	Associative ( )	Representative ( )																					
SCIENTIFIC	Rare ( )	Associative ( )	Representative ( )																					
OTHER	Rare ( )	Associative ( )	Representative ( )																					
<p><b>STATEMENT OF SIGNIFICANCE:</b> See item MS-11 for a general statement of significance for the Morisset Hospital. Ward 9, the "Hospital's Hospital", provided (and supposedly still provides) a vital service at Morisset, where it was difficult or inadvisable to transfer sick inmates to other hospitals.</p> <p>Ward 9 was an important and attractive element of the 1930s expansion of the Hospital. With its low profile and relatively informal ground plan, Ward 9 provides an interesting and relaxed contrast to the severity of Wards 5, 6 &amp; 10 nearby.</p> <p>Group Significance - very high State Significance - moderate Regional Significance - moderate Local Significance - high</p>																								

ITEM No. MS - 13



## CITY OF LAKE MACQUARIE

## HERITAGE STUDY

NAME/IDENTITY: MORISSET HOSPITAL - WARD 10

ITEM No. MS - 14

PREVIOUS/OTHER NAMES OR USES:

ADDRESS:

S.H.I.P. REF. No.

DATE INSPECTED: October 1992

PARISH: MORISSET

COUNTY: Northumberland

BY: Doring

PRESENT OWNER (Name &amp; Address):

REAL PROPERTY DESCRIPTION:

SITE AREA:

CURRENT ZONING:

CATEGORY: Building

MAP 1:25000 No. 9231-4-S

SUBCATEGORY: asylum/hospital

NAME: Catherine Hill Bay

GRID: 614 332

HISTORICAL THEMES:

S.H.I.P. Themes:

LOCAL Themes:

HISTORICAL PERIOD - BUILT: 1901-1925

USED: continuous

BUILDER:

DATE BUILT: c1910


ARCHITECT/DESIGNER: Govt. Architect's Office

PHOTOGRAPH &/OR SKETCH PLAN (and caption):  
west.Ward 10, viewed from the south-  
(Doring Neg.405.22)

ITEM No. MS - 14

## HERITAGE STUDY

NAME/IDENTITY		MORISSET HOSPITAL - WARD 10		ITEM No. MS - 14	
KNOWN HERITAGE LISTINGS:					
PHYSICAL CHARACTERISTICS					
Architectural Style:		Institutional version of Federation Arts & Crafts			
MATERIALS - Frame:		brick		Roof: gables & half-gables to tiles	
Walls/Cladding:		light orange/red face brick brown brick decorative bands		Windows: dh with top-lights 4x3-panes/sash, sandstone sills	
Interior:		Floors:			
DESCRIPTION: A T-shaped 2-storey building, closely resembling the 1910 Wards 17 & "Bundara". The leg of the T has a plain gable roof (c1950s). The main roof of the cross-bar wing ends with an elegant parapeted gable, decorated with sandstone coping and bullseye vent above a truncated hip covering what appears to be a short services block. Ward 10 is not described in the Eckford report. The hospital map has only the number 10, and no descriptive title for the building.					
MODIFICATIONS: The leg of the T has been extended c1950s. The extension has a plain gable roof. The brickwork is well matched, but a flat-roofed annexe and ill-proportioned windows detract from the harmony of the rest of the building.					
PRESENT USE: Not determined, but the building appears to be still in use as some kind of ward.					
HISTORICAL NOTES: see MS-11. Ward 10 is not included in the Eckford report. On-site observation indicates it was built c1910, at the same time as Ward 17 (MS-20) & "Bundara" (MS-21).					
REFERENCES: Nilsen, L.(ed), "Lake Macquarie: Past & Present", pub. LMCC 1985. Map supplied by Morisset Hospital Administration PWD & Eckford Johnson, "Morisset Hospital Master Development Control Plan - Vol.1", pub. Hunter Area Health Service 1989 - Ward 10 not given a number.					
EVALUATION CRITERIA:					
HISTORIC	Rare ( )	Associative ( )	Representative ( )		
AESTHETIC	Rare ( )	Associative ( )	Representative ( )		
SOCIAL	Rare ( )	Associative ( )	Representative ( )		
SCIENTIFIC	Rare ( )	Associative ( )	Representative ( )		
OTHER	Rare ( )	Associative ( )	Representative ( )		
STATEMENT OF SIGNIFICANCE: See item MS-11 for a general statement of significance for the Morisset Hospital. Ward 10 is one of three almost identical major wards built c1910. Their design appears to have been lastingly successful, subject to minor additions common to all three buildings. All have remained in use continuously, & Wards 10 & 17 are still in use as hospital wards, after 80 years of service. The elegant appearance of this 1910 building has been altered by unsympathetic additions, but its significance is not seriously compromised. The influence of Vernon's period as Government Architect is reflected in the "Arts & Crafts" treatment of the original gable ends.					
State Significance - moderate		Group Significance - very high			
Regional Significance - high					
Local Significance - very high					
				ITEM No. MS - 14	


NAME/IDENTITY: <b>MORISSET HOSPITAL - THE CHAPEL</b>		ITEM No. <b>MS - 15</b>
PREVIOUS/OTHER NAMES OR USES:		
ADDRESS:		S.H.I.P. REF. No.
		DATE INSPECTED: <b>October 1992</b>
PARISH: <b>MORISSET</b>	COUNTY: <b>Northumberland</b>	BY: <b>Doring</b>
PRESENT OWNER (Name & Address):		REAL PROPERTY DESCRIPTION:
		SITE AREA: CURRENT ZONING:
CATEGORY: <b>Building</b>	MAP 1:25000 No. <b>9231-4-S</b>	
SUBCATEGORY: <b>church</b>	NAME: <b>Catherine Hill Bay</b>	
	GRID: <b>614 332</b>	
HISTORICAL THEMES: S.H.I.P. Themes:  LOCAL Themes:		
HISTORICAL PERIOD - BUILT: <b>1951-1975</b>		USED: <b>continuous</b>
BUILDER:		DATE BUILT: <b>1954</b>
ARCHITECT/DESIGNER:		
PHOTOGRAPH &/OR SKETCH PLAN (and caption):		
the north-west.		The Morisset Chapel viewed from (Doring Neg.405.24)
		
		ITEM No. <b>MS - 15</b>

## CITY OF LAKE MACQUARIE

## HERITAGE STUDY

NAME/IDENTITY	<b>MORISSET HOSPITAL - THE CHAPEL</b>		ITEM No.	<b>MS - 15</b>																				
KNOWN HERITAGE LISTINGS:																								
<p><b>PHYSICAL CHARACTERISTICS</b></p> <p>Architectural Style:      Nostalgic Ecclesiastical or    modern Gothic Revival      ornamental timber trusses</p> <p>MATERIALS - Frame:      brick      Roof: steep pitch gable w. vari-         coloured to tiles</p> <p>Walls/Cladding:      orange/brown face brick      Windows: fixed, flat-arch heads    relief brickwork decoration &amp; copings      sloping brick sills, col. glass</p> <p>Interior:      ceiling - timber boarded on rake      Floors: timber, stone at altar</p>																								
<p><b>DESCRIPTION:</b>      Area 180 sq.m., seats approx. 180 people. Copper rainwater goods. Interior-exposed ornate timber trusses, boarded ceiling, face-brick walls. West end-porch. East end-altar with large coloured glass pointed arch window. South transept-choirstalls. North transept-vestry. Chancel-stepped sandstone slab floor. High steep gable roof. Fine brick-work with buttressing, relief decoration &amp; corbelling on gable ends. Picturesque setting on edge of parkland above the Lake, &amp; surrounded by contrasting palm trees &amp; pencil pines.</p>																								
<p><b>MODIFICATIONS:</b>      none noticed</p>																								
<p><b>PRESENT USE:</b>      Used for regular weekly services conducted by visiting clergy. Presumably non-denominational. Occasional weddings, funerals etc.</p>																								
<p><b>HISTORICAL NOTES:</b>      The "Morisset Hospital Memorial Chapel" porch has a foundation stone laid by Lieutenant-General H. Gordon Bennett, CB, CMG, DSO, on Sunday 2nd May, 1954. There is no indication as to what the chapel is a memorial to.</p> <p style="text-align: center;">architect not known</p>																								
<p><b>REFERENCES:</b>      Nilsen, L.(ed), "Lake Macquarie: Past &amp; Present", pub. LMCC 1985. Map supplied by Morisset Hospital Administration PWD &amp; Eckford Johnson, "Morisset Hospital Master Development Control Plan - Vol.1", pub. Hunter Area Health Service 1989 - pp.153-157 (bldg.16).</p>																								
<p><b>EVALUATION CRITERIA:</b></p> <table style="width: 100%; border: none;"> <tr> <td style="width: 25%;">HISTORIC</td> <td style="width: 25%;">Rare (   )</td> <td style="width: 25%;">Associative (   )</td> <td style="width: 25%;">Representative (   )</td> </tr> <tr> <td>AESTHETIC</td> <td>Rare (   )</td> <td>Associative (   )</td> <td>Representative (   )</td> </tr> <tr> <td>SOCIAL</td> <td>Rare (   )</td> <td>Associative (   )</td> <td>Representative (   )</td> </tr> <tr> <td>SCIENTIFIC</td> <td>Rare (   )</td> <td>Associative (   )</td> <td>Representative (   )</td> </tr> <tr> <td>OTHER</td> <td>Rare (   )</td> <td>Associative (   )</td> <td>Representative (   )</td> </tr> </table>					HISTORIC	Rare (   )	Associative (   )	Representative (   )	AESTHETIC	Rare (   )	Associative (   )	Representative (   )	SOCIAL	Rare (   )	Associative (   )	Representative (   )	SCIENTIFIC	Rare (   )	Associative (   )	Representative (   )	OTHER	Rare (   )	Associative (   )	Representative (   )
HISTORIC	Rare (   )	Associative (   )	Representative (   )																					
AESTHETIC	Rare (   )	Associative (   )	Representative (   )																					
SOCIAL	Rare (   )	Associative (   )	Representative (   )																					
SCIENTIFIC	Rare (   )	Associative (   )	Representative (   )																					
OTHER	Rare (   )	Associative (   )	Representative (   )																					
<p><b>STATEMENT OF SIGNIFICANCE:</b>      See item MS-11 for general statement of significance for Morisset Hospital. The Chapel is a latecomer to the Hospital group. It has no architectural relationship with any 1910 or 1933 buildings, &amp; is particularly alien to the High-Federation Recreation Hall nearby. However it is a very fine building individually, with an interesting modern architectural interpretation of the Gothic tradition, &amp; demonstrating a very high level of craftsmanship in its brickwork. Its significance must be measured in terms of it being the only post-WW2 building in the hospital grounds with any particular architectural merit. It is thus a fitting representative of this period of the Hospital's development. The Chapel is enhanced by its stunning setting, on a rise above well treed parkland, with glimpses of the Lake in the background.</p> <p>Regional Significance - moderate      State Signif. - low</p> <p>Local Significance - high      Group Significance - moderate</p>																								

ITEM No. MS - 15

NAME/IDENTITY: <b>MORISSET HOSPITAL - RECREATION HALL</b>		ITEM No. <b>MS - 16</b>
PREVIOUS/OTHER NAMES OR USES:  also contains Staff Dining Room and Gymnasium		
ADDRESS:		S.H.I.P. REF. No.
		DATE INSPECTED: <b>October 1992</b>
PARISH: <b>MORISSET</b>	COUNTY: <b>Northumberland</b>	BY: <b>Doring</b>
PRESENT OWNER (Name & Address):		REAL PROPERTY DESCRIPTION:  SITE AREA: CURRENT ZONING:
CATEGORY: <b>Building</b>	SUBCATEGORY: <b>recreation/mess hall</b>	MAP 1:25000 No. <b>9231-4-S</b> NAME: <b>Catherine Hill Bay</b> GRID: <b>614 332</b>
HISTORICAL THEMES: S.H.I.P. Themes:  LOCAL Themes:		
HISTORICAL PERIOD - BUILT: <b>1901-1925</b>		USED: <b>continuous</b>
BUILDER:		DATE BUILT: <b>1908</b>
ARCHITECT/DESIGNER: <b>Govt. Architect's Office</b>		
PHOTOGRAPH &/OR SKETCH PLAN (and caption): Hall, viewed from the south-east.		
		
The Morisset Hospital Recreation (Doring Neg.405.29)		
		ITEM No. <b>MS - 16</b>

## CITY OF LAKE MACQUARIE

## HERITAGE STUDY

NAME/IDENTITY

MORISSET HOSPITAL - RECREATION HALL

ITEM No.

MS - 16

## KNOWN HERITAGE LISTINGS:

## PHYSICAL CHARACTERISTICS

Architectural Style: Federation Queen Anne

MATERIALS - Frame: cavity brick, load bearing      tc tiles, gambrel & jerkin  
 Roof: head forms on hip, gablets  
 along ridge, copper turret  
 Walls/Cladding: light orange/red face brick      Windows: dh 4x3-panes/sash arch  
 brown brick decorative bands & arches      head toplights, fixed sashes  
 Interior: timber trusses, boarded ceilings      Floors: timber, some concrete

DESCRIPTION: T-shaped with central Hall running east-west into leg of T. South section (near camera in photo) contains gymnasium & offices with mezzanine stores above (lit by fixed sashes under the eaves). North section has Kitchen & Staff Dining Room for 50. Verandah on east side has timber(?) Doric columns on stone plinths & flat (copper clad ?) roof with dentilated rafter ends. Landmark copper-clad turret with domed roof & finial once had a 4-face clock. Elegant tall chimneys. Verandah looks over parkland leading down to lakeshore.

MODIFICATIONS: 4-face clock removed. Unsympathetic galv. steel rainwater goods  
 Addition at west end of Hall, for stage & dressing rooms, has unsympathetic windows & corrugated ac sheet roof.

PRESENT USE: The present use is the same as the original use, but the building appears to be used less frequently, and by less people.

HISTORICAL NOTES: This staff facility is said to have been built in 1908, so it must have been one of the earliest completed buildings on site (after the "Calico Wards"). It was obviously intended as a showpiece, and would have been a highly visible landmark in the days when the Lake was the main freight and passenger transport route.

REFERENCES: Nilsen, L.(ed), "Lake Macquarie: Past & Present", pub. LMCC 1985.  
 Map supplied by Morisset Hospital Administration  
 PWD & Eckford Johnson, "Morisset Hospital Master Development Control Plan - Vol.1", pub. Hunter Area Health Service 1989 - pp.344-349 (bldg.51).


## EVALUATION CRITERIA:

HISTORIC	Rare ( )	Associative ( )	Representative ( )
AESTHETIC	Rare ( )	Associative ( )	Representative ( )
SOCIAL	Rare ( )	Associative ( )	Representative ( )
SCIENTIFIC	Rare ( )	Associative ( )	Representative ( )
OTHER	Rare ( )	Associative ( )	Representative ( )

STATEMENT OF SIGNIFICANCE: See item MS-11 for a general statement of significance for the Morisset Hospital. The Recreation Hall has been & should remain an important centre for the meeting of staff & entertainment of staff & patients. The Recreation Hall is one of 3 major surviving "High Federation" buildings in the Hospital Grounds. Its style is inconsistent, particularly when considered in conjunction with its contemporary ward buildings. The "Greek" verandah & the strange turret both seem derived from Colonial models & the exuberant roof detailing is more akin to domestic Queen Anne style than the smoother Arts & Crafts finishes characteristic of Vernon's period as Government Architect. The building is interesting, & makes a strong statement, dominating the landscape when viewed from the lakeside. No doubt it was designed for this aspect.

Regional Significance - High      State Signif. - moderate  
 Local Signif. - very high      Group Signif. - very high


ITEM No. MS - 16

NAME/IDENTITY: <b>MORISSET HOSPITAL - THE MAIN STORE</b>		ITEM No. <b>MS - 17</b>
PREVIOUS/OTHER NAMES OR USES:		
ADDRESS:		S.H.I.P. REF. No.
		DATE INSPECTED: <b>October 1992</b>
PARISH: <b>MORISSET</b>	COUNTY: <b>Northumberland</b>	BY: <b>Doring</b>
PRESENT OWNER (Name & Address):		REAL PROPERTY DESCRIPTION:
		SITE AREA:
		CURRENT ZONING:
CATEGORY: <b>Building</b>	MAP 1:25000 No. 9231-4-S	
SUBCATEGORY: <b>store</b>	NAME: <b>Catherine Hill Bay</b>	
		GRID: <b>614 332</b>
HISTORICAL THEMES:		
S.H.I.P. Themes:		
LOCAL Themes:		
HISTORICAL PERIOD - BUILT: <b>1901-1925 1926-1950</b> USED: <b>continuous</b>		
BUILDER:		DATE BUILT: <b>1916 +</b>
ARCHITECT/DESIGNER: <b>Govt. Architect's Office</b>		
PHOTOGRAPH &/OR SKETCH PLAN (and caption):		
<p>The building has been added to, &amp; is quite large. Gable roofed east section (left) is the back of a 1916 (?) brick building. Hip-roof addition (centre) is probably c1930s. Wall on the right is part of a c1920s section, with half-basement &amp; ripple-iron cladding. (Doring Neg.405.36)</p>		
		
		ITEM No. <b>MS - 17</b>

## HERITAGE STUDY

**Suters - Doring - Turner Study (1992-93): BUILDINGS**



NAME/IDENTITY: <b>MORISSET HOSPITAL - TRADESMEN'S BUILDING</b>		ITEM No. <b>MS - 18</b>
PREVIOUS/OTHER NAMES OR USES: <b>Hospital Workshops</b>		
ADDRESS:		S.H.I.P. REF. No.
		DATE INSPECTED: <b>October 1992</b>
PARISH: <b>MORISSET</b>	COUNTY: <b>Northumberland</b>	BY: <b>Doring</b>
PRESENT OWNER (Name & Address):		REAL PROPERTY DESCRIPTION:  SITE AREA: CURRENT ZONING:
CATEGORY: <b>Building</b>	MAP 1:25000 No. <b>9231-4-S</b>	
SUBCATEGORY: <b>workshop</b>	NAME: <b>Catherine Hill Bay</b> GRID: <b>614 332</b>	
HISTORICAL THEMES: S.H.I.P. Themes:  LOCAL Themes:		
HISTORICAL PERIOD - BUILT: <b>1926-1950</b>		USED: <b>continuous</b>
BUILDER:		DATE BUILT: <b>1933</b>
ARCHITECT/DESIGNER: <b>Govt. Architect's Office</b>		
PHOTOGRAPH &/OR SKETCH PLAN (and caption): <b>Building, viewed from the north-east.</b> <div data-bbox="205 1299 1345 2091" data-label="Image"></div> <b>The main part of the Workshop (Doring Neg.405.37)</b>		
		ITEM No. <b>MS - 18</b>

NAME/IDENTITY

MORISSET HOSPITAL - TRADESMEN'S BUILDING

ITEM No. MS - 18

## KNOWN HERITAGE LISTINGS:

## PHYSICAL CHARACTERISTICS

## Architectural Style:

MATERIALS - Frame: cavity brick, steel posts  
& trusses over mezzanine

Walls/Cladding: bricks

Interior:

Roof: cgi, high gable, lean-to  
skillions each side.

Windows: 9-panes/sash fixed,  
top-light hinged, clerestoreys

Floors: concrete

DESCRIPTION: The original building appears to have been well-planned for its purpose, with good lighting and adequate storage areas, in the style of an old stable building. The building has a fitter's workshop, electrical workshop, plumber's workshop and a central, high, carpenter's workshop with a mezzanine level timber store at the back. The workshops are used for repairing and making hospital equipment.

MODIFICATIONS: Various lean-to additions

PRESENT USE: hospital workshop

## HISTORICAL NOTES:

REFERENCES: Nilsen, L.(ed), "Lake Macquarie: Past & Present", pub. LMCC 1985.  
Map supplied by Morisset Hospital Administration  
PWD & Eckford Johnson, "Morisset Hospital Master Development Control Plan - Vol.1", pub. Hunter Area Health Service 1989 - pp.101-104 (Bldg.5).


## EVALUATION CRITERIA:

HISTORIC	Rare ( )	Associative ( )	Representative ( )
AESTHETIC	Rare ( )	Associative ( )	Representative ( )
SOCIAL	Rare ( )	Associative ( )	Representative ( )
SCIENTIFIC	Rare ( )	Associative ( )	Representative ( )
OTHER	Rare ( )	Associative ( )	Representative ( )

STATEMENT OF SIGNIFICANCE: See item MS-11 for a general statement of significance for the Morisset Hospital. The Hospital Workshop or Tradesmen's Building is immediately recognisable as having an industrial function. It demonstrates the importance that the tradesmen's work has in the day to day running of the hospital. The unaltered 1933 parts of the building are well built using durable & attractive materials. However the later lean-to additions detract from the building's appearance.

Group Significance - moderate  
Local Significance - moderate

ITEM No. MS - 18

NAME/IDENTITY: MORISSET HOSPITAL - RESIDENCE No.1		ITEM No. MS - 19
PREVIOUS/OTHER NAMES OR USES: Hospital Manager's Residence		
ADDRESS:		S.H.I.P. REF. No.
		DATE INSPECTED: October 1992
PARISH: MORISSET	COUNTY: Northumberland	BY: Doring
PRESENT OWNER (Name & Address):		REAL PROPERTY DESCRIPTION:  SITE AREA: CURRENT ZONING:
CATEGORY: Buildings SUBCATEGORY: single-storey residence		MAP 1:25000 No. 9231-4-S NAME: Catherine Hill Bay GRID: 614 332
HISTORICAL THEMES: S.H.I.P. Themes:  LOCAL Themes:		
HISTORICAL PERIOD - BUILT: 1901-1925		USED: continuous
BUILDER:		DATE BUILT: 1910
ARCHITECT/DESIGNER: Govt. Architect's Office		
PHOTOGRAPH &/OR SKETCH PLAN (and caption): viewed from the north.		The Hospital Manager's Residence, (Doring Neg.407.01a)
		
		ITEM No. MS - 19

NAME/IDENTITY

MORISSET HOSPITAL - RESIDENCE No.1

ITEM No. MS - 19

## KNOWN HERITAGE LISTINGS:

## PHYSICAL CHARACTERISTICS

Architectural Style: Federation Queen Anne

MATERIALS - Frame: cavity brick, load bearing

Roof: tc tiles, hipped & gabled  
gables on ridge, flying gablesWalls/Cladding: light orange/red face brick  
brown brick decorative bandsWindows: double casements with  
toplights, stone heads & sills

Interior:

Floors: timber, steel bearers

DESCRIPTION: The Hospital Manager's Residence was the family home of the man in charge of day-to-day running of the hospital. He supervised all non-medical staff, kitchens, laundry, workshops, buildings, boilers, water supply etc. This house & the Medical Superintendent's House (MS-24) have the same floor plan with 5 bedrooms, dining, living & family rooms. Fireplaces in main rooms. Front door has arched surround with coloured glazing. Wide return verandahs have french doors opening from main rooms. Steps to front entrance are slate.

MODIFICATIONS: Laundry and sunroom addition on south-west corner.

PRESENT USE: Residence for Hospital staff

## HISTORICAL NOTES:

REFERENCES: Nilsen, L.(ed), "Lake Macquarie: Past & Present", pub. LMCC 1985.  
Map supplied by Morisset Hospital Administration  
PWD & Eckford Johnson, "Morisset Hospital Master Development Control Plan - Vol.1", pub. Hunter Area Health Service 1989 - pp.387-393 (Bldg.58)

## EVALUATION CRITERIA:

HISTORIC	Rare ( )	Associative ( )	Representative ( )
AESTHETIC	Rare ( )	Associative ( )	Representative ( )
SOCIAL	Rare ( )	Associative ( )	Representative ( )
SCIENTIFIC	Rare ( )	Associative ( )	Representative ( )
OTHER	Rare ( )	Associative ( )	Representative ( )

STATEMENT OF SIGNIFICANCE: See item MS-11 for a general statement of significance for the Morisset Hospital. The Hospital Manager's Residence is one of 3 major "High Federation" buildings in the Hospital Grounds. In style it is closely related to the Recreation Hall, but it is purely suburban in conception (a gentleman's residence), with no borrowings from its institutional source in the Public Works Department. For at least 80 years this house has been the family home of one of the two most important people in the Hospital. It is an integral part of the Hospital grounds and an ornament to its landscape.


Group Significance - very high

State Significance - moderate

Regional Significance - high

Local Significance - very high


ITEM No. MS - 19

NAME/IDENTITY: MORISSET HOSPITAL - WARD 17, GENERAL PSYCHIATRY		ITEM No. MS - 20
PREVIOUS/OTHER NAMES OR USES:		
ADDRESS:		S.H.I.P. REF. No.
		DATE INSPECTED: October 1992
PARISH: MORISSET	COUNTY: Northumberland	BY: Doring
PRESENT OWNER (Name & Address):		REAL PROPERTY DESCRIPTION:
		SITE AREA: CURRENT ZONING:
CATEGORY: Building	MAP 1:25000 No. 9231-4-S	
SUBCATEGORY: asylum/hospital	NAME: Catherine Hill Bay	
		GRID: 614 332
HISTORICAL THEMES: S.H.I.P. Themes:  LOCAL Themes:		
HISTORICAL PERIOD - BUILT: 1901-1925		USED: continuous
BUILDER:		DATE BUILT: c1910
ARCHITECT/DESIGNER: Govt. Architect's Office		
PHOTOGRAPH &/OR SKETCH PLAN (and caption):		
Ward 17, viewed from the north. (Doring Neg.407.02a)		
		
		ITEM No. MS - 20

## CITY OF LAKE MACQUARIE

## HERITAGE STUDY

NAME/IDENTITY	<b>MORISSET HOSPITAL - WARD 17, GENERAL PSYCHIATRY</b>		ITEM No.	<b>MS - 20</b>																				
KNOWN HERITAGE LISTINGS:																								
<p><b>PHYSICAL CHARACTERISTICS</b></p> <p>Architectural Style:      Institutional version of Federation Arts &amp; Crafts</p> <table style="width: 100%; border: none;"> <tr> <td style="width: 50%; vertical-align: top;"> <p><b>MATERIALS - Frame:</b>      brick</p> <p><b>Walls/Cladding:</b>      light orange/red face brick                              brown brick decorative bands</p> <p><b>Interior:</b></p> </td> <td style="width: 50%; vertical-align: top;"> <p><b>Roof:</b> gables &amp; half-gables          to tiles</p> <p><b>Windows:</b> dh with top-lights              4x3-panes/sash, sandstone sills</p> <p><b>Floors:</b></p> </td> </tr> </table>					<p><b>MATERIALS - Frame:</b>      brick</p> <p><b>Walls/Cladding:</b>      light orange/red face brick                              brown brick decorative bands</p> <p><b>Interior:</b></p>	<p><b>Roof:</b> gables &amp; half-gables          to tiles</p> <p><b>Windows:</b> dh with top-lights              4x3-panes/sash, sandstone sills</p> <p><b>Floors:</b></p>																		
<p><b>MATERIALS - Frame:</b>      brick</p> <p><b>Walls/Cladding:</b>      light orange/red face brick                              brown brick decorative bands</p> <p><b>Interior:</b></p>	<p><b>Roof:</b> gables &amp; half-gables          to tiles</p> <p><b>Windows:</b> dh with top-lights              4x3-panes/sash, sandstone sills</p> <p><b>Floors:</b></p>																							
<p><b>DESCRIPTION:</b>      A T-shaped 2-storey building, closely resembling the 1910 Wards 10 &amp; "Bundara". The leg of the T has a plain gable roof (c1950s). The main roof of the cross-bar wing ends with an elegant parapeted gable, decorated with sandstone coping and bullseye vent above a truncated hip covering what appears to be a short services block.</p>																								
<p><b>MODIFICATIONS:</b>      The leg of the T has been extended c1950s. The extension has a plain gable roof. The brickwork is well matched, but a flat-roofed annexe and ill-proportioned windows detract from the harmony of the rest of the building.</p>																								
<p><b>PRESENT USE:</b>      General Psychiatry Ward</p>																								
<p><b>HISTORICAL NOTES:</b>      See MS-11.</p>																								
<p><b>REFERENCES:</b>      Nilsen, L.(ed), "Lake Macquarie: Past &amp; Present", pub. LMCC 1985. Map supplied by Morisset Hospital Administration PWD &amp; Eckford Johnson, "Morisset Hospital Master Development Control Plan - Vol.1", pub. Hunter Area Health Service 1989 - (Bldg.38) pp.268 ff</p>																								
<p><b>EVALUATION CRITERIA:</b></p> <table style="width: 100%; border: none;"> <tr> <td style="width: 25%;">HISTORIC</td> <td style="width: 25%;">Rare (   )</td> <td style="width: 25%;">Associative (   )</td> <td style="width: 25%;">Representative (   )</td> </tr> <tr> <td>AESTHETIC</td> <td>Rare (   )</td> <td>Associative (   )</td> <td>Representative (   )</td> </tr> <tr> <td>SOCIAL</td> <td>Rare (   )</td> <td>Associative (   )</td> <td>Representative (   )</td> </tr> <tr> <td>SCIENTIFIC</td> <td>Rare (   )</td> <td>Associative (   )</td> <td>Representative (   )</td> </tr> <tr> <td>OTHER</td> <td>Rare (   )</td> <td>Associative (   )</td> <td>Representative (   )</td> </tr> </table>					HISTORIC	Rare (   )	Associative (   )	Representative (   )	AESTHETIC	Rare (   )	Associative (   )	Representative (   )	SOCIAL	Rare (   )	Associative (   )	Representative (   )	SCIENTIFIC	Rare (   )	Associative (   )	Representative (   )	OTHER	Rare (   )	Associative (   )	Representative (   )
HISTORIC	Rare (   )	Associative (   )	Representative (   )																					
AESTHETIC	Rare (   )	Associative (   )	Representative (   )																					
SOCIAL	Rare (   )	Associative (   )	Representative (   )																					
SCIENTIFIC	Rare (   )	Associative (   )	Representative (   )																					
OTHER	Rare (   )	Associative (   )	Representative (   )																					
<p><b>STATEMENT OF SIGNIFICANCE:</b>      See item MS-11 for a general statement of significance for the Morisset Hospital. Ward 17 is one of three almost identical major wards built c1910. Their design appears to have been lastingly successful, subject to minor additions common to all three buildings. All have remained in use continuously, &amp; Wards 10 &amp; 17 are still in use as hospital wards, after 80 years of service. The elegant appearance of this 1910 building has been altered by unsympathetic additions, but its significance is not seriously compromised. The influence of Vernon's period as Government Architect is reflected in the "Arts &amp; Crafts" treatment of the original gable ends.</p> <p style="margin-top: 20px;">State Significance - moderate      Group Significance - very high Regional Significance - high Local Significance - very high</p>																								
			ITEM No.	MS - 20																				


NAME/IDENTITY: MORISSET HOSPITAL - "BUNDARA" P.R.S.		ITEM No. MS - 21
PREVIOUS/OTHER NAMES OR USES:		
ADDRESS:		S.H.I.P. REF. No.
		DATE INSPECTED: October 1992
PARISH: MORISSET	COUNTY: Northumberland	BY: Doring
PRESENT OWNER (Name & Address):		REAL PROPERTY DESCRIPTION:
		SITE AREA:
		CURRENT ZONING:
CATEGORY: Building	MAP 1:25000 No. 9231-4-S	
SUBCATEGORY: asylum/hospital	NAME: Catherine Hill Bay	
		GRID: 614 332
HISTORICAL THEMES:		
S.H.I.P. Themes:		
LOCAL Themes:		
HISTORICAL PERIOD - BUILT: 1901-1925		USED: continuous
BUILDER:		DATE BUILT: c1910
ARCHITECT/DESIGNER: Govt. Architect's Office		
PHOTOGRAPH &/OR SKETCH PLAN (and caption):		
"Bundara", viewed from the north-west.		Former Ward Building, now known as (Doring Neg.407.11a)
		
		ITEM No. MS - 21

## CITY OF LAKE MACQUARIE

## HERITAGE STUDY

NAME/IDENTITY	MORISSET HOSPITAL - "BUNDARA" P.R.S.	ITEM No. MS - 21																				
KNOWN HERITAGE LISTINGS:																						
<p>PHYSICAL CHARACTERISTICS</p> <p>Architectural Style: Institutional version of Federation Arts &amp; Crafts</p> <table style="width: 100%; border: none;"> <tr> <td style="width: 50%; vertical-align: top;"> <p>MATERIALS - Frame: brick</p> <p>Walls/Cladding: light orange/red face brick brown brick decorative bands</p> <p>Interior:</p> </td> <td style="width: 50%; vertical-align: top;"> <p>Roof: gables &amp; half-gables to tiles</p> <p>Windows: dh with top-lights 4x3-panes/sash, sandstone sills</p> <p>Floors:</p> </td> </tr> </table>			<p>MATERIALS - Frame: brick</p> <p>Walls/Cladding: light orange/red face brick brown brick decorative bands</p> <p>Interior:</p>	<p>Roof: gables &amp; half-gables to tiles</p> <p>Windows: dh with top-lights 4x3-panes/sash, sandstone sills</p> <p>Floors:</p>																		
<p>MATERIALS - Frame: brick</p> <p>Walls/Cladding: light orange/red face brick brown brick decorative bands</p> <p>Interior:</p>	<p>Roof: gables &amp; half-gables to tiles</p> <p>Windows: dh with top-lights 4x3-panes/sash, sandstone sills</p> <p>Floors:</p>																					
<p>DESCRIPTION: A T-shaped 2-storey building, closely resembling the 1910 Wards 10 &amp; 17. The leg of the T has a plain gable roof (c1950s). The main roof of the cross-bar wing ends with an elegant parapeted gable, decorated with sandstone coping and bullseye vent above a truncated hip covering what appears to be a short services block.</p>																						
<p>MODIFICATIONS: The leg of the T has been extended c1950s. The extension has a plain gable roof. The brickwork is well matched, but a flat-roofed annexe and ill-proportioned windows detract from the harmony of the rest of the building.</p>																						
<p>PRESENT USE: Keeping Medical Records, Ambulance Training, and Rehabilitation Centre.</p>																						
<p>HISTORICAL NOTES: See MS-11.</p>																						
<p>REFERENCES: Nilsen, L.(ed), "Lake Macquarie: Past &amp; Present", pub. LMCC 1985. Map supplied by Morisset Hospital Administration PWD &amp; Eckford Johnson, "Morisset Hospital Master Development Control Plan - Vol.1", pub. Hunter Area Health Service 1989 - (Bldg.38) pp.302-309.</p>																						
<p>EVALUATION CRITERIA:</p> <table style="width: 100%; border: none;"> <tr> <td style="width: 25%;">HISTORIC</td> <td style="width: 25%;">Rare ( )</td> <td style="width: 25%;">Associative ( )</td> <td style="width: 25%;">Representative ( )</td> </tr> <tr> <td>AESTHETIC</td> <td>Rare ( )</td> <td>Associative ( )</td> <td>Representative ( )</td> </tr> <tr> <td>SOCIAL</td> <td>Rare ( )</td> <td>Associative ( )</td> <td>Representative ( )</td> </tr> <tr> <td>SCIENTIFIC</td> <td>Rare ( )</td> <td>Associative ( )</td> <td>Representative ( )</td> </tr> <tr> <td>OTHER</td> <td>Rare ( )</td> <td>Associative ( )</td> <td>Representative ( )</td> </tr> </table>			HISTORIC	Rare ( )	Associative ( )	Representative ( )	AESTHETIC	Rare ( )	Associative ( )	Representative ( )	SOCIAL	Rare ( )	Associative ( )	Representative ( )	SCIENTIFIC	Rare ( )	Associative ( )	Representative ( )	OTHER	Rare ( )	Associative ( )	Representative ( )
HISTORIC	Rare ( )	Associative ( )	Representative ( )																			
AESTHETIC	Rare ( )	Associative ( )	Representative ( )																			
SOCIAL	Rare ( )	Associative ( )	Representative ( )																			
SCIENTIFIC	Rare ( )	Associative ( )	Representative ( )																			
OTHER	Rare ( )	Associative ( )	Representative ( )																			
<p>STATEMENT OF SIGNIFICANCE: See item MS-11 for a general statement of significance for the Morisset Hospital. "Bundara" is one of three almost identical major wards built c1910. Their design appears to have been lastingly successful, subject to minor additions common to all three buildings. All have remained in use continuously, &amp; Wards 10 &amp; 17 are still in use as hospital wards, after 80 years of service. The elegant appearance of this 1910 building has been altered by unsympathetic additions, but its significance is not seriously compromised. The influence of Vernon's period as Government Architect is reflected in the "Arts &amp; Crafts" treatment of the original gable ends.</p>																						
<p>State Significance - moderate      Group Significance - very high          Regional Significance - high          Local Significance - very high</p>																						
		ITEM No. MS - 21																				




NAME/IDENTITY: MORISSET HOSPITAL - NEW WARDS (1992)		ITEM No. MS - 22
PREVIOUS/OTHER NAMES OR USES:		
ADDRESS:		S.H.I.P. REF. No.
		DATE INSPECTED: October 1992
PARISH: MORISSET	COUNTY: Northumberland	BY: Doring
PRESENT OWNER (Name & Address):		REAL PROPERTY DESCRIPTION:
		SITE AREA: CURRENT ZONING:
CATEGORY: Buildings		MAP 1:25000 No. 9231-4-S
SUBCATEGORY: asylum/hospital		NAME: Catherine Hill Bay
		GRID: 614 332
HISTORICAL THEMES:		
S.H.I.P. Themes:		
LOCAL Themes:		
HISTORICAL PERIOD - BUILT: 1990s		USED: under construction
BUILDER:		DATE BUILT: 1992
ARCHITECT/DESIGNER:		
PHOTOGRAPH &/OR SKETCH PLAN (and caption):		
photographed from a distance.		The new wards under construction, (Doring Neg.407.13a)
		
		ITEM No. MS - 22

## CITY OF LAKE MACQUARIE


## HERITAGE STUDY

NAME/IDENTITY	MORISSET HOSPITAL - NEW WARDS (1992)	ITEM No. MS - 22																				
KNOWN HERITAGE LISTINGS:																						
<p>PHYSICAL CHARACTERISTICS</p> <p>Architectural Style: Post Modern ?</p> <table style="width: 100%;"><tr><td style="width: 50%;">MATERIALS - Frame:</td><td style="width: 50%;">Roof:</td></tr><tr><td>Walls/Cladding:</td><td>Windows:</td></tr><tr><td>Interior:</td><td>Floors:</td></tr></table>			MATERIALS - Frame:	Roof:	Walls/Cladding:	Windows:	Interior:	Floors:														
MATERIALS - Frame:	Roof:																					
Walls/Cladding:	Windows:																					
Interior:	Floors:																					
<p>DESCRIPTION: These new hospital wards are built on the site of the former Wards 19 and 20. These buildings were similar to but much larger than Wards 5 &amp; 6 (MS-12). They were closed wards, and it is understood the new buildings will also be closed wards.</p>																						
MODIFICATIONS:																						
<p>PRESENT USE: under construction</p>																						
HISTORICAL NOTES:																						
<p>REFERENCES:</p> <p>PWD &amp; Eckford Johnson, "Morisset Hospital Master Development Control Plan - Vol.1", pub. Hunter Area Health Service, 1989, (Bldgs.40 &amp; 41) pp.282-93.</p>																						
<p>EVALUATION CRITERIA:</p> <table style="width: 100%;"><tr><td style="width: 25%;">HISTORIC</td><td style="width: 25%;">Rare ( )</td><td style="width: 25%;">Associative ( )</td><td style="width: 25%;">Representative ( )</td></tr><tr><td>AESTHETIC</td><td>Rare ( )</td><td>Associative ( )</td><td>Representative ( )</td></tr><tr><td>SOCIAL</td><td>Rare ( )</td><td>Associative ( )</td><td>Representative ( )</td></tr><tr><td>SCIENTIFIC</td><td>Rare ( )</td><td>Associative ( )</td><td>Representative ( )</td></tr><tr><td>OTHER</td><td>Rare ( )</td><td>Associative ( )</td><td>Representative ( )</td></tr></table>			HISTORIC	Rare ( )	Associative ( )	Representative ( )	AESTHETIC	Rare ( )	Associative ( )	Representative ( )	SOCIAL	Rare ( )	Associative ( )	Representative ( )	SCIENTIFIC	Rare ( )	Associative ( )	Representative ( )	OTHER	Rare ( )	Associative ( )	Representative ( )
HISTORIC	Rare ( )	Associative ( )	Representative ( )																			
AESTHETIC	Rare ( )	Associative ( )	Representative ( )																			
SOCIAL	Rare ( )	Associative ( )	Representative ( )																			
SCIENTIFIC	Rare ( )	Associative ( )	Representative ( )																			
OTHER	Rare ( )	Associative ( )	Representative ( )																			
<p>STATEMENT OF SIGNIFICANCE: It appears that the new buildings will have a style not incompatible with Ward 17 and "Bundara" not far away. The new buildings could have no heritage significance as yet, but they do have an impact on the existing landscape and implications for the design of future developments in the hospital grounds.</p>																						
<p>Group Significance - Moderate</p>		ITEM No. MS - 22																				

NAME/IDENTITY: MORISSET HOSPITAL - WARD 12		ITEM No. MS - 23
PREVIOUS/OTHER NAMES OR USES:		
ADDRESS:	S.H.I.P. REF. No.	
	DATE INSPECTED: October 1992	
PARISH: MORISSET	COUNTY: Northumberland	BY: Doring
PRESENT OWNER (Name & Address):	REAL PROPERTY DESCRIPTION:	
	SITE AREA: CURRENT ZONING:	
CATEGORY: Building	MAP 1:25000 No. 9231-4-S	
SUBCATEGORY: asylum/hospital	NAME: Catherine Hill Bay	
	GRID: 614 332	
HISTORICAL THEMES:		
S.H.I.P. Themes:		
LOCAL Themes:		
HISTORICAL PERIOD - - BUILT: 1926-1950	USED: continuous	
BUILDER:	DATE BUILT: 1934	
ARCHITECT/DESIGNER: Govt. Architect's Office		
PHOTOGRAPH &/OR SKETCH PLAN (and caption):		
Ward 12 viewed from the west. (Doring Neg.407.15a)		
		
		ITEM No. MS - 23

## HERITAGE STUDY

NAME/IDENTITY		MORISSET HOSPITAL - WARD 12		ITEM No. MS - 23	
KNOWN HERITAGE LISTINGS:					
PHYSICAL CHARACTERISTICS					
Architectural Style:		Inter-War Georgian Revival (with Colonial turret)			
MATERIALS - Frame:		brick		Roof: hipped, to tiles pair Dutch gables over entrance	
Walls/Cladding:		light orange/red brick fibrous plaster & painted ceilings		Windows: mesh screens on most sashes	
Interior:		rendered & painted brick walls		Floors: concrete, vinyl sheet	
DESCRIPTION: Area 640 sq.m. Copper rainwater goods. Good condition. Single storey building with a complex squared-y-shape plan and a complex hipped roof. The building is almost symmetrical about a central axis, with male dormitory in the west wing and a female dormitory in the east wing. Central courtyard facing north has a verandah on three sides. The extraordinary copper clad turret has no obvious function apart from venting the roof space.					
MODIFICATIONS: Unsympathetic toilet blocks & enclosed verandah					
PRESENT USE: Ward for 28 disturbed elderly patients.					
HISTORICAL NOTES: See MS-11. This Ward was built as part of the major 1930s expansion of the Hospital. It is thought that this building was designed for a very similar purpose to that for which it is still used.					
REFERENCES: Nilsen, L.(ed),"Lake Macquarie: Past & Present", pub. LMCC 1985. Map supplied by Morisset Hospital Administration PWD & Eckford Johnson, "Morisset Hospital Master Development Control Plan - Vol.1", pub. Hunter Area Health Service 1989 - Bldg.No.34, pp.242-247.					
EVALUATION CRITERIA:					
HISTORIC	Rare ( )	Associative ( )	Representative ( )		
AESTHETIC	Rare ( )	Associative ( )	Representative ( )		
SOCIAL	Rare ( )	Associative ( )	Representative ( )		
SCIENTIFIC	Rare ( )	Associative ( )	Representative ( )		
OTHER	Rare ( )	Associative ( )	Representative ( )		
STATEMENT OF SIGNIFICANCE: See item MS-11 for a general statement of significance for the Morisset Hospital. Ward 12 is small but complex in form, and makes a distinct impact on the landscape, probably because of the prominent copper clad turret on the roof. Its design appears to have stood the test of time, since it is still functional for its original purpose, after only minor alterations, nearly 60 years after its construction.					
Group Significance - very high State Significance - moderate Regional Significance - moderate Local Significance - high					
				ITEM No. MS - 23	


NAME/IDENTITY: <b>MORISSET HOSPITAL - RESIDENCE No.3</b>		ITEM No. <b>MS - 24</b>
PREVIOUS/OTHER NAMES OR USES: <b>Medical Superintendent's Residence</b>		
ADDRESS:		S.H.I.P. REF. No.
		DATE INSPECTED: <b>October 1992</b>
PARISH: <b>MORISSET</b>	COUNTY: <b>Northumberland</b>	BY: <b>Doring</b>
PRESENT OWNER (Name & Address):		REAL PROPERTY DESCRIPTION:  SITE AREA: CURRENT ZONING:
CATEGORY: <b>Buildings</b>	MAP 1:25000 No. <b>9231-4-S</b>	
SUBCATEGORY: <b>single-storey residence</b>	NAME: <b>Catherine Hill Bay</b> GRID: <b>614 332</b>	
HISTORICAL THEMES: S.H.I.P. Themes:  LOCAL Themes:		
HISTORICAL PERIOD - BUILT: <b>1901-1925</b>		USED: <b>continuous</b>
BUILDER:		DATE BUILT: <b>1910</b>
ARCHITECT/DESIGNER: <b>Govt. Architect's Office</b>		
PHOTOGRAPH &/OR SKETCH PLAN (and caption): <b>Residence, viewed from the north-east.</b>		<b>The Medical Superintendent's (Doring Neg.409.19a)</b>
		
		ITEM No. <b>MS - 24</b>

NAME/IDENTITY	MORISSET HOSPITAL - RESIDENCE No.3		ITEM No.	MS - 24																				
KNOWN HERITAGE LISTINGS:																								
<p>PHYSICAL CHARACTERISTICS</p> <p>Architectural Style: Federation Queen Anne</p> <table style="width: 100%; border: none;"> <tr> <td style="width: 50%; vertical-align: top;"> <p>MATERIALS - Frame: cavity brick, load bearing</p> <p>Walls/Cladding: light orange/red face brick brown brick decorative bands</p> <p>Interior:</p> </td> <td style="width: 50%; vertical-align: top;"> <p>Roof: tc tiles, hipped &amp; gabled gablets on ridge, flying gables</p> <p>Windows: double casements with toplights, stone heads &amp; sills</p> <p>Floors: timber, steel bearers</p> </td> </tr> </table>					<p>MATERIALS - Frame: cavity brick, load bearing</p> <p>Walls/Cladding: light orange/red face brick brown brick decorative bands</p> <p>Interior:</p>	<p>Roof: tc tiles, hipped &amp; gabled gablets on ridge, flying gables</p> <p>Windows: double casements with toplights, stone heads &amp; sills</p> <p>Floors: timber, steel bearers</p>																		
<p>MATERIALS - Frame: cavity brick, load bearing</p> <p>Walls/Cladding: light orange/red face brick brown brick decorative bands</p> <p>Interior:</p>	<p>Roof: tc tiles, hipped &amp; gabled gablets on ridge, flying gables</p> <p>Windows: double casements with toplights, stone heads &amp; sills</p> <p>Floors: timber, steel bearers</p>																							
<p>DESCRIPTION: The Medical Superintendent's Residence was the family home of the man in charge of patient's treatment and care and all medical staff at the Hospital.</p> <p>This house &amp; the Hospital Manager's house (MS-19) have the same floor plan with 5 bedrooms, dining, living &amp; family rooms. Fireplaces in main rooms. Front door has arched surround with coloured glazing. Wide return verandahs have french doors opening from main rooms. Steps to front entrance are slate.</p>																								
<p>MODIFICATIONS: Laundry and sunroom addition on south-west corner.</p>																								
<p>PRESENT USE: Residence for Hospital staff</p>																								
HISTORICAL NOTES:																								
<p>REFERENCES: Nilsen, L.(ed), "Lake Macquarie: Past &amp; Present", pub. LMCC 1985. Map supplied by Morisset Hospital Administration PWD &amp; Eckford Johnson, "Morisset Hospital Master Development Control Plan - Vol.1", pub. Hunter Area Health Service 1989 - pp.387-393 (Bldg.60)</p>																								
<p>EVALUATION CRITERIA:</p> <table style="width: 100%; border: none;"> <tr> <td style="width: 25%;">HISTORIC</td> <td style="width: 25%;">Rare ( )</td> <td style="width: 25%;">Associative ( )</td> <td style="width: 25%;">Representative ( )</td> </tr> <tr> <td>AESTHETIC</td> <td>Rare ( )</td> <td>Associative ( )</td> <td>Representative ( )</td> </tr> <tr> <td>SOCIAL</td> <td>Rare ( )</td> <td>Associative ( )</td> <td>Representative ( )</td> </tr> <tr> <td>SCIENTIFIC</td> <td>Rare ( )</td> <td>Associative ( )</td> <td>Representative ( )</td> </tr> <tr> <td>OTHER</td> <td>Rare ( )</td> <td>Associative ( )</td> <td>Representative ( )</td> </tr> </table>					HISTORIC	Rare ( )	Associative ( )	Representative ( )	AESTHETIC	Rare ( )	Associative ( )	Representative ( )	SOCIAL	Rare ( )	Associative ( )	Representative ( )	SCIENTIFIC	Rare ( )	Associative ( )	Representative ( )	OTHER	Rare ( )	Associative ( )	Representative ( )
HISTORIC	Rare ( )	Associative ( )	Representative ( )																					
AESTHETIC	Rare ( )	Associative ( )	Representative ( )																					
SOCIAL	Rare ( )	Associative ( )	Representative ( )																					
SCIENTIFIC	Rare ( )	Associative ( )	Representative ( )																					
OTHER	Rare ( )	Associative ( )	Representative ( )																					
<p>STATEMENT OF SIGNIFICANCE: See item MS-11 for a general statement of significance for the Morisset Hospital. The Hospital Manager's Residence is one of 3 major "High Federation" buildings in the Hospital Grounds. In style it is closely related to the Recreation Hall, but it is purely suburban in conception (a gentleman's residence), with no borrowings from its institutional source in the Public Works Department. For at least 80 years this house has been the family home of one of the two most important people in the Hospital. It is an integral part of the Hospital grounds and an ornament to its landscape.</p> <p>Group Significance - very high State Significance - moderate Regional Significance - high Local Significance - very high</p>																								

ITEM No. MS - 24

## CITY OF LAKE MACQUARIE

## HERITAGE STUDY

NAME/IDENTITY: MORISSET HOSPITAL - MAXIMUM SECURITY DIVISION		ITEM No. MS - 25
PREVIOUS/OTHER NAMES OR USES:  The "Wyee Bay Hospital for the Criminally Insane"		
ADDRESS:		S.H.I.P. REF. No.
		DATE INSPECTED: (no access) October 1992
PARISH:	COUNTY: Northumberland	BY: Doring
PRESENT OWNER(S) (Name & Address):		REAL PROPERTY DESCRIPTION:  SITE AREA: CURRENT ZONING:
CATEGORY: Buildings	SUBCATEGORY: prison/hospital	MAP 1:25000 No. 9231-4-S NAME: Catherine Hill Bay GRID: 605 322
HISTORICAL THEMES: S.H.I.P.:  LOCAL:		Ref. Nos. for RELATED ITEMS
HISTORICAL PERIOD - BUILT: 1925-1950		USED: until Dec. 1990
BUILDER:		DATE BUILT: 1933
ARCHITECT/DESIGNER: Govt. Architect's Office		
PHOTOGRAPH &/OR SKETCH PLAN (and caption): Parts of the colonnaded verandah of Ward 22, a disused former maximum security ward, glimpsed across the high north-east wall of the prison, looking south. (Doring Neg.407.30a)		
		
		ITEM No. MS - 25

NAME/IDENTITY	MORISSET HOSPITAL - MAXIMUM SECURITY DIVISION	ITEM No.	MS - 25																				
KNOWN HERITAGE LISTINGS:																							
<p><b>PHYSICAL CHARACTERISTICS</b></p> <p><b>Townscape or Landscape Features:</b> The Maximum Security Wards 21 &amp; 22 were built in a separate walled compound, about 1.5 km from the centre of the main hospital grounds. The compound is about 200x150 metres in area. It is set on a rise sloping gently to the south, &amp; is surrounded by a wide clearing in the bush. The situation is very isolated, with only a rough gravel road leading to the single gateway.</p> <p><b>Other Details of Physical Appearance:</b> Four Staff houses have been built outside the wall, 2 on the south-west side &amp; 1 at each corner of the north-east wall. All houses have been vandalised.</p>																							
<p><b>DESCRIPTION:</b> Wards 21 &amp; 22 are similar in concept to Ward 12 (MS-23), but on a much larger scale. In Ward 22, the colonnaded verandahs face north &amp; east, &amp; the wide courtyard is closed on the north-east side by a ha-ha which, because of a dip in the ground at the perimeter wall, enabled the prisoners to see the outside bush. The buildings have the same orange/red brick walls &amp; terracotta tile hipped roofs as the other 1930s wards. The 4 perimeter cottages are small weatherboarded bungalows. The compound appears to have had a swimming pool.</p>																							
<p><b>MODIFICATIONS:</b> not known. The wards are said to be in poor condition, and the cottages are deserted and have been thoroughly vandalised.</p>																							
<p><b>PRESENT USE:</b> The prison is deserted and empty. Ward 22 has been disused since 1974, Ward 22 closed in 1990. Prisoners now have a special unit at Long Bay.</p>																							
<p><b>HISTORICAL NOTES:</b> The "Wyee Bay Hospital for the Criminally Insane" was built in 1933 on a parcel of land acquired specially for the purpose of providing a maximum security facility for prisoners judged insane and dangerous, in a place where there was easy access to appropriate medical facilities &amp; staff.</p>																							
<p><b>REFERENCES:</b> Nilsen, L.(ed), "Lake Macquarie: Past &amp; Present", pub. LMCC 1985.  Map supplied by Morisset Hospital Administration  PWD &amp; Eckford Johnson, "Morisset Hospital Master Development Control Plan - Vol.1", pub. Hunter Area Health Service 1989 - (Bldg.No.42, pp.296-301).</p>																							
<p><b>EVALUATION CRITERIA:</b></p> <table style="width: 100%; border: none;"> <tr> <td style="width: 25%;">HISTORIC</td> <td style="width: 25%;">Rare (   )</td> <td style="width: 25%;">Associative (   )</td> <td style="width: 25%;">Representative (   )</td> </tr> <tr> <td>AESTHETIC</td> <td>Rare (   )</td> <td>Associative (   )</td> <td>Representative (   )</td> </tr> <tr> <td>SOCIAL</td> <td>Rare (   )</td> <td>Associative (   )</td> <td>Representative (   )</td> </tr> <tr> <td>SCIENTIFIC</td> <td>Rare (   )</td> <td>Associative (   )</td> <td>Representative (   )</td> </tr> <tr> <td>OTHER</td> <td>Rare (   )</td> <td>Associative (   )</td> <td>Representative (   )</td> </tr> </table>				HISTORIC	Rare (   )	Associative (   )	Representative (   )	AESTHETIC	Rare (   )	Associative (   )	Representative (   )	SOCIAL	Rare (   )	Associative (   )	Representative (   )	SCIENTIFIC	Rare (   )	Associative (   )	Representative (   )	OTHER	Rare (   )	Associative (   )	Representative (   )
HISTORIC	Rare (   )	Associative (   )	Representative (   )																				
AESTHETIC	Rare (   )	Associative (   )	Representative (   )																				
SOCIAL	Rare (   )	Associative (   )	Representative (   )																				
SCIENTIFIC	Rare (   )	Associative (   )	Representative (   )																				
OTHER	Rare (   )	Associative (   )	Representative (   )																				
<p><b>STATEMENT OF SIGNIFICANCE:</b> The "Wyee Bay Hospital for the Criminally Insane" provided a maximum security facility for prisoners judged insane &amp; dangerous, in a place where there was easy access to appropriate medical facilities &amp; staff. The Morisset prison was well known in its time, even outside NSW, as the only prison specifically designed to harbour dangerously insane prisoners. The buildings were considered advanced in design &amp; potentially a route to more humane &amp; healing treatment of insane prisoners. The existing site &amp; buildings, although now deserted &amp; partially derelict, provide evidence of the vast changes in treatment from the 19th century, &amp; embody 60 years of penal history in their bricks &amp; mortar.</p>																							
<p>Regional Significance - high  Local Significance - very high</p>		<p>Group Signif. - very high  State Signif. - High</p>																					
			ITEM No. MS - 25																				



NAME/IDENTITY:

MORISSET HOSPITAL - MAXIMUM SECURITY DIVISION

ITEM No.

MS - 25

Top: Parts of Ward 21, a disused former maximum security ward, glimpsed across the high north-east wall of the prison, looking west. The photo clearly shows the dip in the ground which allowed the prisoners an outlook to the bush. Staff Residence No.22 (Eckford No.78) is on the rise at the north corner of the wall (right). (Doring Neg.407.25a)

Bottom: Detail of the north-east wall & Ward 21. (Doring Neg.407.27a)




ITEM No. MS - 25

NAME/IDENTITY:

MORISSET HOSPITAL - MAXIMUM SECURITY DIVISION

ITEM No.

MS - 25



Panoramic view of the back of Ward 21, taken through the locked gates in the north-west wall of the Maximum Security unit, two years after its closure in 1990.

Note the steel mesh grid bolted over all windows.

The layout is probably the same as Ward 22 with: a row of single rooms or cells on the left; a dormitory, day room & dining room in the centre; and, on the right, services & a boiler room.

(Doring Negs.407.32,3,4a)

NAME/IDENTITY:

MORISSET HOSPITAL - MAXIMUM SECURITY DIVISION

ITEM No.

MS - 25


Top: The north-west wall of the prison, showing the gateway in the perimeter wall. (Doring Neg.407.31a)

Bottom: Staff Residence No.22 (Eckford No.78), outside the north corner of the perimeter wall of the Maximum Security compound. The prison wall can be seen in the background on the right, and Staff Residence No.25 (Eckford No.81), outside the east corner of the wall, can be seen in the distance on the left. (Doring Neg.407.36a)



ITEM No.

MS - 25

NAME/IDENTITY: <b>MORISSET HOSPITAL - COTTAGE ROW</b>		ITEM No. <b>MS - 26</b>
PREVIOUS/OTHER NAMES OR USES: <b>Hospital Residences Nos.16, 17, 18, 19, 20, 21.</b>		
ADDRESS:		S.H.I.P. REF. No.
		DATE INSPECTED: <b>October 1992</b>
PARISH: <b>MORISSET</b>	COUNTY: <b>Northumberland</b>	BY: <b>Doring</b>
PRESENT OWNER (Name & Address):		REAL PROPERTY DESCRIPTION:  SITE AREA: CURRENT ZONING:
CATEGORY: <b>Buildings</b>	MAP 1:25000 No. <b>9231-4-S</b>	
SUBCATEGORY: <b>single-storey residences</b>	NAME: <b>Catherine Hill Bay</b> GRID: <b>604 336</b>	
HISTORICAL THEMES: S.H.I.P. Themes:  LOCAL Themes:		
HISTORICAL PERIOD - BUILT: <b>1901 - 1925</b>		USED: <b>continuous</b>
BUILDER:		DATE BUILT: <b>1910</b>
ARCHITECT/DESIGNER: <b>Government Architect's Office</b>		
PHOTOGRAPH &/OR SKETCH PLAN (and caption): <b>Morisset Hospital Residence No.21, the westernmost of the row of 6 cottages outside the hospital grounds. These cottages were built for the use of medical staff and their families. On the left is Residence No.20. (Doring Neg.407.37a)</b>		
		
		ITEM No. <b>MS - 26</b>

## HERITAGE STUDY

NAME/IDENTITY		MORISSET HOSPITAL - COTTAGE ROW		ITEM No.	MS - 26
KNOWN HERITAGE LISTINGS:					
PHYSICAL CHARACTERISTICS					
Architectural Style:		Simplified Federation Bungalows			
MATERIALS - Frame:		timber on concrete piers	Roof: cgi, hips & gables ventilation gablets in ridge		
Walls/Cladding:		weatherboard	Windows: dh, casements & french doors onto the front verandah		
Interior:		boarded or ac ceilings & linings	Floors: timber		
DESCRIPTION: 6 "cottages" in a row on largish blocks on a side road well away from the hospital grounds. Each cottage is 200 sq.m. including wide three side verandah. Floor plans are identical, with 4 bedrooms, living & dining rooms, kitchen, laundry & small bathroom. Cottages face north & are built high at the front on piers. There are two fireplaces & evidence of a wood/coal kitchen stove. Main rooms are large with high ceilings & a pleasant outlook over bush. Occupants say cottages are very comfortable & bush setting is enjoyable.					
MODIFICATIONS: Very few, mostly in the kitchen, bathroom, laundry, toilet area					
PRESENT USE: domestic residences - presumably still for hospital staff & their families.					
HISTORICAL NOTES: This row of cottages was built at the time of the first development of the hospital. The cottages were large and were probably intended to house medical staff (doctors & their families). The cottages seem to be the only ones ever built outside the grounds.					
REFERENCES: Nilsen, L.(ed), "Lake Macquarie: Past & Present", pub. LMCC 1985. Map supplied by Morisset Hospital Administration PWD & Eckford Johnson, "Morisset Hospital Master Development Control Plan - Vol.1", pub. Hunter Area Health Service 1989 - pp.420-424 (Bldgs.72-77)					
EVALUATION CRITERIA:					
HISTORIC	Rare ( )	Associative ( )	Representative ( )		
AESTHETIC	Rare ( )	Associative ( )	Representative ( )		
SOCIAL	Rare ( )	Associative ( )	Representative ( )		
SCIENTIFIC	Rare ( )	Associative ( )	Representative ( )		
OTHER	Rare ( )	Associative ( )	Representative ( )		
STATEMENT OF SIGNIFICANCE: See item MS-11 for a general statement of significance for the Morisset Hospital. Apart from the grand houses built for the Medical Superintendent & the Hospital Manager, this Cottage Row appears to be all the surviving or recognisable staff housing from the foundation period of the Hospital. The houses are important because of their use as staff houses for over 80 years, and because of their continuing fitness for use. They are important architecturally as seminal expressions of the Australian Bungalow - a house style which lastingly suits the climate & living conditions of the district.					
Group Significance - very high State Significance - moderate Regional Significance - high Local Significance - very high					
					ITEM No. MS - 26

## CITY OF LAKE MACQUARIE

## HERITAGE STUDY

NAME/IDENTITY: MORISSET HOSPITAL - JETTY		ITEM No. MS - 27
PREVIOUS/OTHER NAMES OR USES:		
ADDRESS:	S.H.I.P. REF. No.	
	DATE INSPECTED: not inspected	
PARISH: MORISSET	COUNTY: Northumberland	BY:
PRESENT OWNER (Name & Address):		REAL PROPERTY DESCRIPTION:
		SITE AREA: CURRENT ZONING:
CATEGORY: Other Works	MAP 1:25000 No. 9231-4-S	
SUBCATEGORY: water jetty	NAME: Catherine Hill Bay GRID: 617 328	
HISTORICAL THEMES: S.H.I.P. Themes:  LOCAL Themes:		
HISTORICAL PERIOD - BUILT: 1901 - 1925		USED: 1906 to ?
BUILDER:		DATE BUILT: c1906
ARCHITECT/DESIGNER:		
PHOTOGRAPH &/OR SKETCH PLAN (and caption): no photo		
ITEM No. MS - 27		

## HERITAGE STUDY

NAME/IDENTITY		MORISSET HOSPITAL - JETTY		ITEM No.	MS - 27																				
KNOWN HERITAGE LISTINGS:																									
<p>PHYSICAL CHARACTERISTICS</p> <p>It is assumed that the Jetty adjacent to the Swimming Baths, and shown on the hospital map and the Eckford Site Plan, is the same jetty referred to as the first thing to be constructed on the hospital site. [Eckford p.28]</p>																									
DESCRIPTION:																									
MODIFICATIONS:																									
PRESENT USE:																									
<p>HISTORICAL NOTES:      When building work was started at Morisset Hospital, "The first thing constructed was a jetty because much of the building material was brought in by boat." [Eckford, p.28]</p>																									
<p>REFERENCES:</p> <p>Map supplied by Morisset Hospital Administration  PWD &amp; Eckford Johnson, "Morisset Hospital Master Development Control Plan - Vol.1", pub. Hunter Area Health Service, 1989, p.28.</p>																									
<p>EVALUATION CRITERIA:</p> <table border="0"> <tr> <td>HISTORIC</td> <td>Rare (   )</td> <td>Associative (   )</td> <td>Representative (   )</td> </tr> <tr> <td>AESTHETIC</td> <td>Rare (   )</td> <td>Associative (   )</td> <td>Representative (   )</td> </tr> <tr> <td>SOCIAL</td> <td>Rare (   )</td> <td>Associative (   )</td> <td>Representative (   )</td> </tr> <tr> <td>SCIENTIFIC</td> <td>Rare (   )</td> <td>Associative (   )</td> <td>Representative (   )</td> </tr> <tr> <td>OTHER</td> <td>Rare (   )</td> <td>Associative (   )</td> <td>Representative (   )</td> </tr> </table>						HISTORIC	Rare (   )	Associative (   )	Representative (   )	AESTHETIC	Rare (   )	Associative (   )	Representative (   )	SOCIAL	Rare (   )	Associative (   )	Representative (   )	SCIENTIFIC	Rare (   )	Associative (   )	Representative (   )	OTHER	Rare (   )	Associative (   )	Representative (   )
HISTORIC	Rare (   )	Associative (   )	Representative (   )																						
AESTHETIC	Rare (   )	Associative (   )	Representative (   )																						
SOCIAL	Rare (   )	Associative (   )	Representative (   )																						
SCIENTIFIC	Rare (   )	Associative (   )	Representative (   )																						
OTHER	Rare (   )	Associative (   )	Representative (   )																						
<p>STATEMENT OF SIGNIFICANCE:    No assessment made because of lack of information.</p>																									
<p>Regional Significance - not assessed  Local Significance - not assessed</p>				<p>ITEM No.    MS - 27</p>																					

## CITY OF LAKE MACQUARIE

## HERITAGE STUDY

NAME/IDENTITY: MORISSET HOSPITAL - SWIMMING BATHS		ITEM No. MS - 28
PREVIOUS/OTHER NAMES OR USES:		
ADDRESS:		S.H.I.P. REF. No.
		DATE INSPECTED: not inspected
PARISH: MORISSET COUNTY: Northumberland		BY:
PRESENT OWNER (Name & Address):		REAL PROPERTY DESCRIPTION:
		SITE AREA: CURRENT ZONING:
CATEGORY: Other Works		MAP 1:25000 No. 9231-4-S
SUBCATEGORY: swimming baths		NAME: Catherine Hill Bay GRID: 617 328
HISTORICAL THEMES: S.H.I.P. Themes:  LOCAL Themes:		
HISTORICAL PERIOD - BUILT: ?		USED: ?
BUILDER:		DATE BUILT: not known
ARCHITECT/DESIGNER:		
PHOTOGRAPH &/OR SKETCH PLAN (and caption): no photo		
ITEM No. MS - 28		




## HERITAGE STUDY

**Suters - Doring - Turner Study (1992-93): OTHER WORKS**

## CITY OF LAKE MACQUARIE

## HERITAGE STUDY

NAME/IDENTITY: MORISSET HOSPITAL - WATER SUPPLY DAM		ITEM No. MS - 29
PREVIOUS/OTHER NAMES OR USES:		
ADDRESS: Pourmalong Creek Morisset 2264		S.H.I.P. REF. No.
PARISH: MORISSET COUNTY: Northumberland		DATE INSPECTED: March 1993
PRESENT OWNER (Name & Address):		BY: Doring
		REAL PROPERTY DESCRIPTION:
		SITE AREA: CURRENT ZONING:
CATEGORY: Other Works	MAP 1:25000 No. 9131-I-S	
SUBCATEGORY: water supply dam	NAME: DOORALONG GRID: 593 339	
HISTORICAL THEMES: S.H.I.P. Themes:  LOCAL Themes:		
HISTORICAL PERIOD - BUILT: 1901 - 1925		USED: 1906 - 1941
BUILDER: Public Works Department		DATE BUILT: c1906
ARCHITECT/DESIGNER: PWD drawing office (probably Harbours & Rivers Branch)		
PHOTOGRAPH &/OR SKETCH PLAN (and caption): The dam spillway viewed from the north-east. The water of the reservoir can be seen in the centre background. The water surface is mostly covered with reeds and waterlilies, with some open patches in the deeper water. The dam earth wall continues off to the right (west), covered with trees. (Doring Neg.481.32)		
		
		ITEM No. MS - 29

## CITY OF LAKE MACQUARIE

## HERITAGE STUDY

NAME/IDENTITY

MORISSET HOSPITAL - WATER SUPPLY DAM

ITEM No.

MS - 29

## KNOWN HERITAGE LISTINGS:

## PHYSICAL CHARACTERISTICS

No dam was noted in the immediate vicinity of the hospital, but there are no substantial fresh water sources nearby. The Dooralong 1:25,000 map shows a dam on the headwaters of Pourmalong Creek, about two kilometres due west of the hospital. It is assumed that this was the Hospital's water supply dam, since it is on the Hospital owned land & is a substantial structure.

**DESCRIPTION:** Reservoir contained by substantial earth-walled dam approx. 225m long, 6m high at the former creek bed, 7m wide at the top & running approx N-E to S-W, with a spillway at the N-E end. Spillway appears to be reinf. concrete - probably a skin over the earth-wall. It is flat-topped, a trapezoidal shape, with end walls 1.75m high & 48m apart. The water is about 10 hectares surface area, mostly shallow & covered with reeds & blue native waterlilies, but with some deeper, open areas. It is home to many wildfowl including black swans.

**MODIFICATIONS:** The pumping station which was part of the Reservoir's function, has been dismantled, although some small brick sheds still exist.

**PRESENT USE:** now disused

**HISTORICAL NOTES:** When construction was started at Morisset Hospital, the first thing to be built was a jetty, for the building materials brought in by boat. The next job was a dam "constructed to supply water to the hospital. This dam is still in existence, however, it is not used." [Eckford, p.28] Morisset was supplied with mains water by the HDWB in 1941.

**REFERENCES:** Armstrong, JW, "Pipelines & People", pub. HDWB, 1967.  
Map supplied by Morisset Hospital Administration  
PWD & Eckford Johnson, "Morisset Hospital Master Development Control Plan - Vol.1", pub. Hunter Area Health Service, 1989, p.28.

## EVALUATION CRITERIA:

HISTORIC	Rare ( )	Associative ( )	Representative ( )
AESTHETIC	Rare ( )	Associative ( )	Representative ( )
SOCIAL	Rare ( )	Associative ( )	Representative ( )
SCIENTIFIC	Rare ( )	Associative ( )	Representative ( )
OTHER	Rare ( )	Associative ( )	Representative ( )

**STATEMENT OF SIGNIFICANCE:** Reservoir supplied Morisset Hospital with all its fresh water for nearly 40 years, & probably continued to supply water for the extensive gardens for years after the Hunter W.B. supply was connected (1941). Despite its almost total neglect since the Reservoir has ceased to be used by the Hospital, the Dam still holds water, & the dam wall & spillway appear to be in excellent order. The reinforced concrete spillway is an early example of this technology applied to such structures in NSW. Trees have grown along the earth wall, but their removal might damage the structure, & they add to the picturesque quality of the site. This large, freshwater Reservoir adds immeasurably to the amenity of the Morisset district, & should be conserved as a wildlife/nature sanctuary & park for the whole City of Lake Macquarie.

Local Signif. - very high      Regional Signif. - high

ITEM No. MS - 29

## CITY OF LAKE MACQUARIE

## HERITAGE STUDY

NAME/IDENTITY: MORISSET HOSPITAL - HOSPITAL FARMS		ITEM No. MS - 30
PREVIOUS/OTHER NAMES OR USES:		
ADDRESS:	S.H.I.P. REF. No.	
	DATE INSPECTED: not inspected	
PARISH: MORISSET	COUNTY: Northumberland	BY:
PRESENT OWNER (Name & Address):	REAL PROPERTY DESCRIPTION:	
	SITE AREA:	
	CURRENT ZONING:	
CATEGORY: Other Works / Archaeological sites	MAP 1:25000 No. 9231-4-N	
SUBCATEGORY: farm	NAME: SWANSEA	
	GRID: 615 342	
HISTORICAL THEMES:		
S.H.I.P. Themes:		
LOCAL Themes:		
HISTORICAL PERIOD - BUILT: 1901 - 1925	USED: ?	
BUILDER:	DATE BUILT: c1910 ?	
ARCHITECT/DESIGNER:		
PHOTOGRAPH &/OR SKETCH PLAN (and caption): no photo		
ITEM No. MS - 30		

## HERITAGE STUDY

**Suters - Doring - Turner Study (1992-93):**      **OTHER WORKS**

NAME/IDENTITY: **SHOPS, 81 DORA STREET, MORISSET**ITEM No. **MS - 31**

PREVIOUS/OTHER NAMES OR USES:

ADDRESS: **81 Dora Street  
Morisset 2264**

S.H.I.P. REF. No.

DATE INSPECTED: **March 1993**PARISH: **Morisset** COUNTY: **Northumberland**BY: **Doring**PRESENT OWNER (Name & Address):  
**Mr R. McCarthy  
43 Dora St  
Morisset 2264**REAL PROPERTY DESCRIPTION:  
**Lot 1 Sec 4 DP 632805**SITE AREA:  
CURRENT ZONING: **General Bus. 3(a)**CATEGORY: **Building**MAP 1:25000 No. **9131-1-N**SUBCATEGORY: **2-storey shops & residence**NAME: **MORISSET**  
GRID: **589355**

HISTORICAL THEMES:

S.H.I.P. Themes:


LOCAL Themes:

HISTORICAL PERIOD - BUILT: **1901 - 1925**USED: **continuous**

BUILDER:

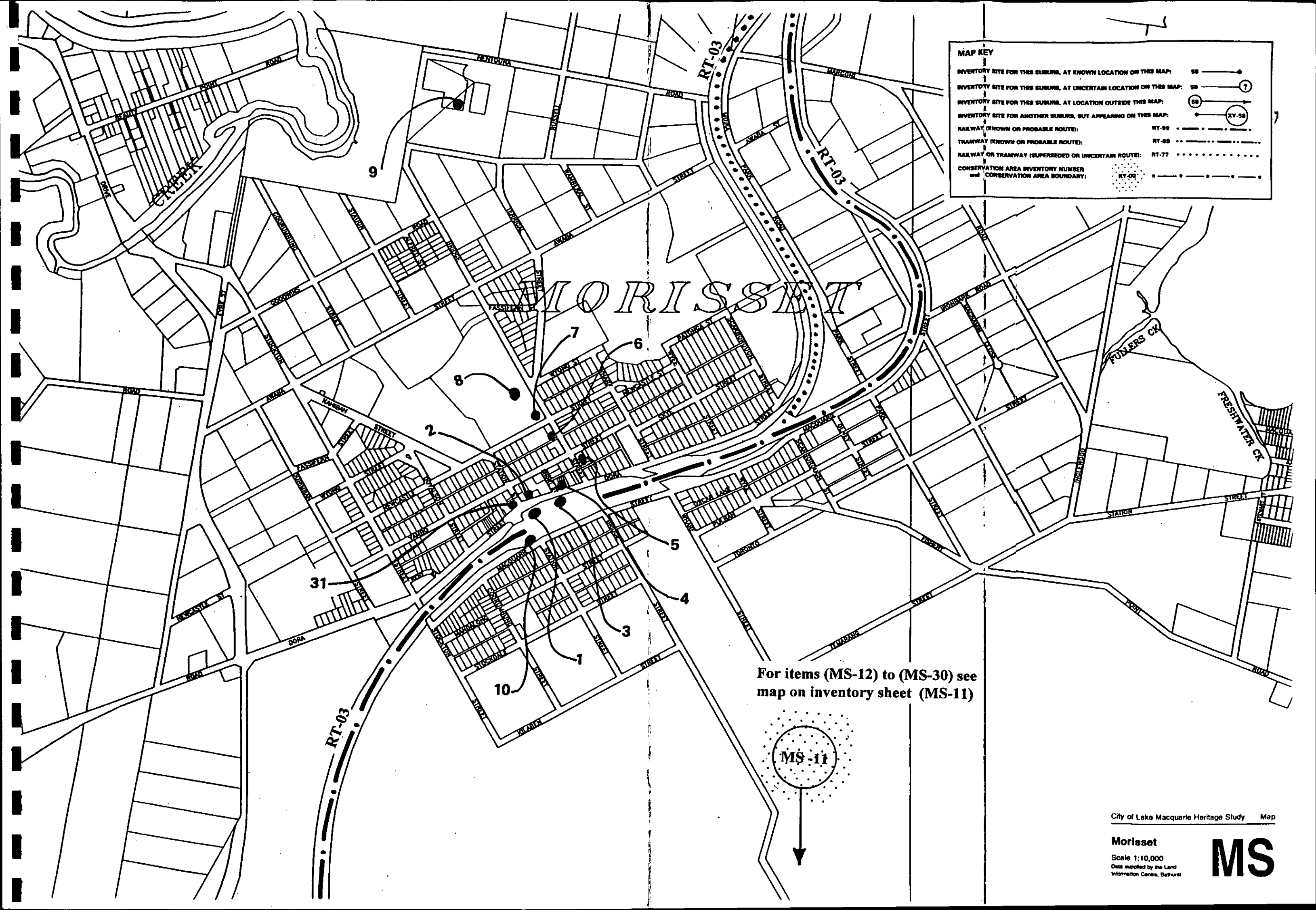
DATE BUILT: **c1925**

ARCHITECT/DESIGNER:

PHOTOGRAPH &/OR SKETCH PLAN (and caption):  
**Morisset, viewed from the east.****Numbers 81(a & b) Dora Street,  
(Doring Neg.482.02)**ITEM No. **MS - 31**

## HERITAGE STUDY

**Suters - Doring - Turner Study (1992-93): BUILDINGS**



**MAP KEY**

INVENTORY SITE FOR THIS SUBURB, AT KNOWN LOCATION ON THIS MAP:	58 —●—
INVENTORY SITE FOR THIS SUBURB, AT UNCERTAIN LOCATION ON THIS MAP:	58 —(?)—
INVENTORY SITE FOR THIS SUBURB, AT LOCATION OUTSIDE THIS MAP:	(58) —●—
INVENTORY SITE FOR ANOTHER SUBURB, BUT APPEARING ON THIS MAP:	—(XY-58)—
RAILWAY (KNOWN OR PROBABLE ROUTE):	RT-99 —+—+—+—
TRAMWAY (KNOWN OR PROBABLE ROUTE):	RT-88 —·—·—·—
RAILWAY OR TRAMWAY (SUPERSEDED OR UNCERTAIN ROUTE):	RT-77 —·—·—·—
CONSERVATION AREA INVENTORY NUMBER and CONSERVATION AREA BOUNDARY:	XY-00 —○—○—○—

For items (MS-12) to (MS-30) see map on inventory sheet (MS-11)

