

INVENTORY of SITES & ITEMS

DL

DUDLEY

CITY OF LAKE MACQUARIE


HERITAGE STUDY

INVENTORY SUMMARY - LIST OF SITES & ITEMS

DUDLEY - DL

ITEM No.	DESCRIPTION and LOCATION	TYPE	SIGNIFICANCE			
			S	R	L	
	DUDLEY - DL					
	DUDLEY - DL					
DL-01	CAST IRON RESERVOIR, DUDLEY Rd, DUDLEY	w WA	H	V	V	
DL-02	DUDLEY MONUMENT, OCEAN STREET, DUDLEY	w CE			M	
DL-03	TWO MINER'S COTTAGES, 125 & 127 OCEAN St, DUDLEY	DW	L	H		
DL-04	PUBLIC SCHOOL, Cnr OCEAN & DUDLEY Sts., DUDLEY	SC	M	H		
DL-05	MINER'S COTTAGE, BOUNDARY St, DUDLEY	DW			M	
DL-06	PENSIONER'S HALL, OCEAN STREET, DUDLEY	EN	M	V		
DL-07	OCEAN VIEW HOTEL, OCEAN STREET, DUDLEY	HO			H	
DL-08	ROYAL CROWN HOTEL, OCEAN STREET, DUDLEY	HO			H	
DL-09	FORMER MINER'S COTTAGE, 31 THOMAS St., DUDLEY	DW	M	H		
DL-10	FORMER MINER'S COTTAGE, 29 THOMAS STREET, DUDLEY	DW	L	H		
DL-11	FROG'S HOLLOW CONSERVATION AREA, DUDLEY More information needed.	c TO			H	
DL-12	CORNER STORE, OCEAN STREET, DUDLEY	SH			L	
DL-13	COTTAGE, PRIVATE LANE, 8 LYNTHURST St, DUDLEY (not found) More information needed.	DW			-	

INVENTORY SUMMARY - LIST OF SITES & ITEMS

NAME/IDENTITY: CAST IRON RESERVOIR, DUDLEY Rd, DUDLEY.		ITEM No. DL - 01
PREVIOUS/OTHER NAMES OR USES: thought to have been moved from Walka Water Works, Oakhampton, Maitland.		
ADDRESS: Dudley Road Dudley 2290 (South of Twiston Street)		S.H.I.P. REF. No.
PARISH: Kahibah COUNTY: Northumberland		DATE INSPECTED: November 1992
PRESENT OWNER (Name & Address): Hunter Water Corporation PO Box 5171B Newcastle West NSW 2302		BY: Doring
CATEGORY: Other works SUBCATEGORY: Water reservoir		REAL PROPERTY DESCRIPTION: SITE AREA: CURRENT ZONING:
HISTORICAL THEMES: S.H.I.P. Themes: LOCAL Themes:		MAP 1:25000 No. 9232-3-S NAME: WALLSEND GRID: 797 494
HISTORICAL PERIOD - BUILT: 1876-1900		USED: until now
BUILDER: Birtley Iron Co., near Newcastle, England		DATE BUILT: 1877 moved 1928
ARCHITECT/DESIGNER:		
PHOTOGRAPH &/OR SKETCH PLAN (and caption): The Dudley cast-iron reservoir, viewed from the north-west. The edge of a post-WW2 elevated concrete tank is on the right. 3 of the 4 levels of cast-iron panels are visible above ground level on this side. Figure gives scale. (Doring Neg.459.15)		
		
see supplementary pages for more photographs		ITEM No. DL - 01

CITY OF LAKE MACQUARIE

HERITAGE STUDY

NAME/IDENTITY	CAST IRON RESERVOIR, DUDLEY Rd, DUDLEY			ITEM No.	DL - 01																				
KNOWN HERITAGE LISTINGS:																									
PHYSICAL CHARACTERISTICS		<p>4 levels of square cast-iron panels bolted together with vertical joints offset at each level. Wrought iron straps surround the wall at each panel level.</p> <p>Frame: square cast-iron panels, wrought iron tension straps</p> <p>Roof: cgi clad shallow cone.</p> <p>Interior: possibly cement lined</p> <p>Floor: Probably concrete</p>																							
<p>DESCRIPTION: Small circular pre-fabricated reservoir on a prominent hilltop, made with cast-iron panels 3'11 1/4" wide x 3'8 1/4" deep, bolted together along ci flanges (8-bolts top & bottom, 7-bolts each side) with diagonal ribs. 8-wrought-iron straps around circumference, each 25'8" long, located across the centre of the panels by cast-in lugs. Straps linked end-to-end by wedges in slots. Approx. dimensions: diam. 65 ft (20m) x 14 ft 9 in (4.5m) high, volume 311,000 gallons (nominal 300,000) (1.4Ml)</p>																									
<p>MODIFICATIONS: The roof cladding has been changed, and it is possible that the roof framing is not original. The reservoir otherwise appears completely intact, which is surprising considering it has been moved from its 1st site.</p>																									
<p>PRESENT USE: Reservoir for municipal water supply</p>																									
<p>HISTORICAL NOTES: Reservoir said to have been moved from Walka Water Works in about 1928. Dudley was provided with a water supply in 1930. Said to be the only one surviving of several similar pre-fabricated reservoirs at the Water Works. The makers, the Birtley Iron Co., near Newcastle in England, no longer exists.</p>																									
<p>REFERENCES: Nilsen, L.(ed), "Lake Macquarie: Past & Present", pub. LMCC 1985. Armstrong, J.W., "Pipelines & People", pub. HDWB, 1967. Verbal information from Ed.Tonks.</p>																									
<p>EVALUATION CRITERIA:</p> <table style="width: 100%; border: none;"> <tr> <td style="width: 25%;">HISTORIC</td> <td style="width: 25%;">Rare ()</td> <td style="width: 25%;">Associative ()</td> <td style="width: 25%;">Representative ()</td> </tr> <tr> <td>AESTHETIC</td> <td>Rare ()</td> <td>Associative ()</td> <td>Representative ()</td> </tr> <tr> <td>SOCIAL</td> <td>Rare ()</td> <td>Associative ()</td> <td>Representative ()</td> </tr> <tr> <td>SCIENTIFIC</td> <td>Rare ()</td> <td>Associative ()</td> <td>Representative ()</td> </tr> <tr> <td>OTHER</td> <td>Rare ()</td> <td>Associative ()</td> <td>Representative ()</td> </tr> </table>						HISTORIC	Rare ()	Associative ()	Representative ()	AESTHETIC	Rare ()	Associative ()	Representative ()	SOCIAL	Rare ()	Associative ()	Representative ()	SCIENTIFIC	Rare ()	Associative ()	Representative ()	OTHER	Rare ()	Associative ()	Representative ()
HISTORIC	Rare ()	Associative ()	Representative ()																						
AESTHETIC	Rare ()	Associative ()	Representative ()																						
SOCIAL	Rare ()	Associative ()	Representative ()																						
SCIENTIFIC	Rare ()	Associative ()	Representative ()																						
OTHER	Rare ()	Associative ()	Representative ()																						
<p>STATEMENT OF SIGNIFICANCE: The reservoir is an attractive structure & a landmark in Dudley. It originally was one of several similar structures at the important Walka Water Works, designed in 1877 and opened in 1887. The reservoir has been in service for over 100 years. The structure is probably now unique, since its former companions at Walka are understood to have disappeared, and no other similar structures are known to still exist, in Australia or Britain. The reservoir represents the apex in design of iron structures, being durable, efficient, easy to erect and re-erect, and both sophisticated and simple.</p>																									
<p>State Significance - high</p> <p>Regional Significance - very high</p> <p>Local Significance - very high</p>																									
					ITEM No. DL - 01																				

NAME/IDENTITY:



CAST IRON RESERVOIR, DUDLEY

ITEM No.

DL - 01

Top: Dudley pre-fabricated circular cast-iron reservoir. Detail showing typical cast iron bolted panels and wrought iron tension straps. Note the slotted & wedged link between two straps, and the cast-in lugs on each panel locating the strap in place. (Doring Neg.445.02)

Bottom: Detail of the cast-in nameplate on one of the top panels of the reservoir. The raised letters and date have been painted white. (Doring Neg.445.03)



Supplementary sheet 1.

ITEM No. DL - 01

NAME/IDENTITY:



CAST IRON RESERVOIR, DUDLEY

ITEM No.

DL - 01

Top: Dudley pre-fabricated circular cast-iron reservoir. Detail showing the slotted link between two wrought-iron tension straps. Hammer marks can be seen on the wedges where they have been driven in and knocked out. Each strap and wedge have numbers identifying their location on the reservoir wall. On this panel, one of the strap-locating lugs has been broken. Note the typical bolted flange on a panel joint (left). (Doring Neg.459.17)

Bottom: Detail showing the level number 3 cast into the centre of a typical cast-iron panel on level 3. All panels have numbers showing their level (1 to 4) on the side of the reservoir. (Doring Neg.459.20)



Supplementary sheet 2.

ITEM No. DL - 01

CITY OF LAKE MACQUARIE

HERITAGE STUDY

NAME/IDENTITY: DUDLEY MONUMENT, OCEAN STREET, DUDLEY

ITEM No. DL - 02

PREVIOUS/OTHER NAMES OR USES:

The Dudley War Memorial

ADDRESS: cnr Dudley & Redhead Roads & Ocean St.
Dudley 2290

S.H.I.P. REF. No.

DATE INSPECTED: November 1992

PARISH: Kahibah COUNTY: Northumberland

BY: Doring

PRESENT OWNER (Name & Address):

REAL PROPERTY DESCRIPTION:

SITE AREA:

CURRENT ZONING:

CATEGORY: Other Works

MAP 1:25000 No. 9232-3-S

SUBCATEGORY: Monument

NAME: WALLSEND

GRID: 798 490

HISTORICAL THEMES:

S.H.I.P. Themes:

LOCAL Themes:

HISTORICAL PERIOD - BUILT: 1901-1925

USED:

BUILDER: Meldrum & Markey, Newcastle

DATE BUILT: 1921

ARCHITECT/DESIGNER:

The Dudley Monument, viewed
from the north-west.

(Doring Neg.445.36)


ITEM No. DL - 02

CITY OF LAKE MACQUARIE

HERITAGE STUDY

NAME/IDENTITY DUDLEY MONUMENT, OCEAN STREET, DUDLEY	ITEM No. DL - 02																				
KNOWN HERITAGE LISTINGS:																					
<p>PHYSICAL CHARACTERISTICS</p> <p>Form - stubby obelisk on a stepped plinth</p> <p>Material - fine hard yellow-grey quartzite(?) obelisk on a stepped sandstone plinth.</p>																					
<p>DESCRIPTION: The Dudley Monument is in a dominating position on a busy road junction, set back from the road and approached by a concrete path across a rough lawn. The lawn is surrounded by a low brick border. The road shoulder is eroding on the west side, and undermining the brick border. The four lower faces of the obelisk are polished, with the incised names of Dudley soldiers surmounted with laurel wreaths.</p>																					
<p>MODIFICATIONS: none noticeable, but the purlieus of the monument could be threatened by road widening in the future.</p>																					
<p>PRESENT USE: War Memorial</p>																					
<p>HISTORICAL NOTES: The monument cost £360, which was raised by subscription from Dudley and Redhead residents. It records those citizens of Dudley and Redhead who went to the 1st World War, and those who were injured or died in the War. It was officially unveiled on Anzac Day 1922 by Mr A.R.Cant, the superintendent of Dudley Coal Company.</p>																					
<p>REFERENCES: A history of Dudley in the Library & Honour Boards, Dudley Public School. Nilsen, L.(ed), "Lake Macquarie: Past & Present", pub. LMCC 1985.</p>																					
<p>EVALUATION CRITERIA:</p> <table style="width: 100%; border: none;"> <tr> <td style="width: 25%;">HISTORIC</td> <td style="width: 25%;">Rare ()</td> <td style="width: 25%;">Associative ()</td> <td style="width: 25%;">Representative ()</td> </tr> <tr> <td>AESTHETIC</td> <td>Rare ()</td> <td>Associative ()</td> <td>Representative ()</td> </tr> <tr> <td>SOCIAL</td> <td>Rare ()</td> <td>Associative ()</td> <td>Representative ()</td> </tr> <tr> <td>SCIENTIFIC</td> <td>Rare ()</td> <td>Associative ()</td> <td>Representative ()</td> </tr> <tr> <td>OTHER</td> <td>Rare ()</td> <td>Associative ()</td> <td>Representative ()</td> </tr> </table>		HISTORIC	Rare ()	Associative ()	Representative ()	AESTHETIC	Rare ()	Associative ()	Representative ()	SOCIAL	Rare ()	Associative ()	Representative ()	SCIENTIFIC	Rare ()	Associative ()	Representative ()	OTHER	Rare ()	Associative ()	Representative ()
HISTORIC	Rare ()	Associative ()	Representative ()																		
AESTHETIC	Rare ()	Associative ()	Representative ()																		
SOCIAL	Rare ()	Associative ()	Representative ()																		
SCIENTIFIC	Rare ()	Associative ()	Representative ()																		
OTHER	Rare ()	Associative ()	Representative ()																		
<p>STATEMENT OF SIGNIFICANCE: The monument is a landmark in Dudley and a reminder of how many local people served their country in World War 1.</p>																					
<p>Local Significance - moderate</p>																					

ITEM No. DL - 02

NAME/IDENTITY: TWO MINER'S COTTAGES, 125 & 127 OCEAN St, DUDLEY		ITEM No. DL - 03
PREVIOUS/OTHER NAMES OR USES:		
ADDRESS: 125 & 127 Ocean Street Dudley 2290		S.H.I.P. REF. No.
PARISH: Kahibah COUNTY: Northumberland		DATE INSPECTED: November 1992
PRESENT OWNER (Name & Address): Mrs A.J. Olsen Mr T.J. Frost 125 Ocean Street RMB 811 Frost Road Dudley 2290 Anna Bay 2301		BY: Doring
CATEGORY: Buildings		REAL PROPERTY DESCRIPTION: Lot 3 Sec D DP 2657 Lot 2 Sec D DP 2657 SITE AREA: 430m2, 436.3m2 CURRENT ZONING: Residential 2(b)
SUBCATEGORY: Single storey residences		MAP 1:25000 No. .9232-3-S NAME: WALLSEND GRID: 799 491
HISTORICAL THEMES: S.H.I.P. Themes: LOCAL Themes:		
HISTORICAL PERIOD - BUILT: 1876-1900		USED: until now
BUILDER:		DATE BUILT: c1890s
ARCHITECT/DESIGNER:		
PHOTOGRAPH &/OR SKETCH PLAN (and caption): Cottages at numbers 127 (left) and 125 (right), Ocean Street, Dudley, viewed from the south. These cottages are almost opposite the War Memorial. (Doring Neg.445.37)		
		
		ITEM No. DL - 03

CITY OF LAKE MACQUARIE

HERITAGE STUDY

NAME/IDENTITY

TWO MINER'S COTTAGES, 125 & 127 OCEAN St, DUDLEY

ITEM No.

DL - 03

KNOWN HERITAGE LISTINGS:

PHYSICAL CHARACTERISTICS

Architectural Style: vernacular worker's cottage.

MATERIALS - Frame: timber

Roof: 127 - cgi, hipped

125 - cgi, single gable

Walls/Cladding: lapped w'boards, pit sawn on sides

Windows: dh, 2-panes top & bot.

Interior: not seen

Floors:

DESCRIPTION: both cottages simple & basic in design with verandahs opening directly onto the street & built on land falling steeply at the back.
127: has a straight verandah roof hipped at one end only, skillion lean-to on the back, 4-panel door, old ceramic knobs on window locks.
125: slightly bull-nose hipped verandah roof, west end closed with vertical v-joint boards, skillion lean-to at back.

MODIFICATIONS: not noticeable

PRESENT USE: domestic residences

HISTORICAL NOTES: probably built soon after the second Dudley subdivision in 1891. These are the type of cottages owned or rented by coal miners working for the Dudley Coal Company. They were close to the Dudley Colliery site.

REFERENCES: Nilsen, L.(ed), "Lake Macquarie: Past & Present", pub. LMCC 1985.

EVALUATION CRITERIA:

HISTORIC	Rare ()	Associative ()	Representative ()
AESTHETIC	Rare ()	Associative ()	Representative ()
SOCIAL	Rare ()	Associative ()	Representative ()
SCIENTIFIC	Rare ()	Associative ()	Representative ()
OTHER	Rare ()	Associative ()	Representative ()


STATEMENT OF SIGNIFICANCE: These cottages are characteristic of the Lake Macquarie style of miner's cottages, still unusually intact and in a prominent position close to the entrance to Dudley. The cottages are representative of the prevailing style of building in the late 19th Century coalfields, and of the lifestyle of the people who lived in such cottages. Dudley has possibly one of the best collections of such small dwellings, still in a recognisable state, around the lake.

Regional Significance - low
Local Significance - high

ITEM No. DL - 03

CITY OF LAKE MACQUARIE

HERITAGE STUDY

NAME/IDENTITY: DUDLEY PUBLIC SCHOOL, 122 OCEAN St, DUDLEY.		ITEM No. DL - 04
PREVIOUS/OTHER NAMES OR USES:		
ADDRESS: 122 Ocean Street Dudley 2290		S.H.I.P. REF. No.
PARISH: Kahibah COUNTY: Northumberland		DATE INSPECTED: November 1992
PRESENT OWNER (Name & Address): Department of Education PO Box 868 Parramatta 2150		BY: Doring
CATEGORY: Building SUBCATEGORY: School		REAL PROPERTY DESCRIPTION: Lot 145 DP 755233 SITE AREA: 8094m2 CURRENT ZONING: Residential 2(a)
HISTORICAL THEMES: S.H.I.P. Themes: LOCAL Themes:		MAP 1:25000 No. 9232-3-S NAME: WALLSEND GRID: 800 490
HISTORICAL PERIOD - BUILT: 1876-1900		USED: until now
BUILDER: William Southon of Waratah		DATE BUILT: 1892
ARCHITECT/DESIGNER: W. Kemp, Government Architect.		
PHOTOGRAPH &/OR SKETCH PLAN (and caption): Shows a part of the oldest primary school building at Dudley, viewed from the south-east. (Doring Neg.447.03)		
		
		ITEM No. DL - 04

CITY OF LAKE MACQUARIE

HERITAGE STUDY

NAME/IDENTITY

DUDLEY PUBLIC SCHOOL, 122 OCEAN ST, DUDLEY

ITEM No.

DL - 04

KNOWN HERITAGE LISTINGS: "Recorded" by the National Trust of Australia (NSW).
List of historic buildings, Govt. Architect, Jan. 1980.
Hunter REP "The Hunter's Heritage", Schedule 3. Register of the Nat. Estate.

PHYSICAL CHARACTERISTICS

Architectural Style: Federation Free Classical

MATERIALS - Frame: brick

Roof: gable, cgi cladding

Walls/Cladding: painted and stuccoed brick

Windows: dh, 4-pane top & bot.
6-pane top lights

Interior:

Floors:

DESCRIPTION: The L-shaped building is decorated with classical motifs including dentil courses. A featured flying gable has carved barges, decorative boarding and a finial. An unusual square porch in a corner of the L has an ornate stuccoed parapet, moulded arches over door & window & stuccoed panels between rusticated piers.
Grounds of the school to the south of the main buildings have interesting and unusual landscaping. There are some excellent large trees on the site.

MODIFICATIONS: Modern additions to the original building are unsympathetic in style but discreetly out of view from the street. Portable buildings on the site of the former residence facing Ocean Street are deplorable.

PRESENT USE: State Primary School.

HISTORICAL NOTES: School opened 1892 in a shed. Buildings completed same year. Winning tender for school & residence was £2690. First headmaster Lachlan McDonald. Part demolished & some buildings added in late 1920s & again in 1975. Residence demolished 1970s(?). The school has a local history collection, incl. WW1 & WW2 honour boards.

REFERENCES: Nilsen, L.(ed), "Lake Macquarie: Past & Present", pub. LMCC 1985.
A history of Dudley seen in the school library
Freeland, J.M., "Architecture in Australia", pub. Penguin 1972.

EVALUATION CRITERIA:


HISTORIC	Rare ()	Associative ()	Representative ()
AESTHETIC	Rare ()	Associative ()	Representative ()
SOCIAL	Rare ()	Associative ()	Representative ()
SCIENTIFIC	Rare ()	Associative ()	Representative ()
OTHER	Rare ()	Associative ()	Representative ()

STATEMENT OF SIGNIFICANCE: The original Dudley primary school building has served the community for 100 years. It is attractive and has an enduring fitness for purpose arising from its basic design. The size and quality of finish of this building reflects the influence of the Dudley colliery on the development of the community.

"... the architect of the Department of Public Instruction, Willian Kemp, managed, by means of a functional form and a fine sense of proportion, to imbue many of his schools of the nineties with a Doric strength that his contemporaries found devoid of beauty or any other architectural merit but which are now admired." (Freeland)

Regional Significance - moderate
Local Significance - high

ITEM No. DL - 04


NAME/IDENTITY: MINER'S COTTAGE, 2 BOUNDARY St, DUDLEY		ITEM No. DL - 05
PREVIOUS/OTHER NAMES OR USES:		
ADDRESS: 2 Boundary Street Dudley 2290 (opp Public School)		S.H.I.P. REF. No.
PARISH: KAHIBAH COUNTY: Northumberland		DATE INSPECTED: November 1992
PRESENT OWNER (Name & Address):		BY: Doring
CATEGORY: Building		REAL PROPERTY DESCRIPTION:
SUBCATEGORY: Single storey residence		SITE AREA: CURRENT ZONING:
HISTORICAL THEMES: S.H.I.P. Themes: LOCAL Themes:		MAP 1:25000 No. 9232-3-S NAME: WALLSEND GRID: 801 481
HISTORICAL PERIOD - BUILT: 1876-1900		USED: until now
BUILDER:		DATE BUILT: c1890s
ARCHITECT/DESIGNER:		
PHOTOGRAPH &/OR SKETCH PLAN (and caption): viewed from the west		
<p>The cottage at No.2 Boundary St., (Doring Neg.447.04)</p> 		
		ITEM No. DL - 05

HERITAGE STUDY


Suters - Doring - Turner Study (1992-93): BUILDINGS

CITY OF LAKE MACQUARIE

HERITAGE STUDY

NAME/IDENTITY: PENSIONER'S HALL, OCEAN STREET, DUDLEY		ITEM No. DL - 06
PREVIOUS/OTHER NAMES OR USES: former School of Arts		
ADDRESS: 98 Ocean Street Dudley 2290 (opp. 91 & 93 Ocean, between Gardner & Pitt)		S.H.I.P. REF. No.
PARISH: Kahibah COUNTY: Northumberland		DATE INSPECTED: November 1992
PRESENT OWNER (Name & Address): Lake Macquarie City Council PO Box 21 Boolaroo 2284		BY: Doring
CATEGORY: Building		REAL PROPERTY DESCRIPTION: Lot 5 Sec D DP 4401
SUBCATEGORY: Other Community Hall/Centre		SITE AREA: 442.63m2 CURRENT ZONING: Open Space 6(a)
HISTORICAL THEMES: S.H.I.P. Themes: LOCAL Themes:		
HISTORICAL PERIOD - BUILT: 1876-1900		USED: until now
BUILDER:		DATE BUILT: c1890-1900
ARCHITECT/DESIGNER:		
PHOTOGRAPH &/OR SKETCH PLAN (and caption): The Dudley Pensioner's Hall, or former School of Arts, viewed from the north-east. (Doring Neg.447.07)		
		
		ITEM No. DL - 06


NAME/IDENTITY PENSIONER'S HALL, OCEAN STREET, DUDLEY	ITEM No. DL - 06																				
KNOWN HERITAGE LISTINGS:																					
PHYSICAL CHARACTERISTICS Architectural Style: Federation carpenter gothic (originally) <div style="text-align: right; margin-right: 100px;">Triple gable roof w. long</div> MATERIALS - Frame: Roof: cross gable, cgi <div style="display: flex; justify-content: space-between; margin-top: 10px;"> <div style="width: 45%;"> Walls/Cladding: Front: rebated w'boards side: lapped w'boards Interior: </div> <div style="width: 45%;"> Windows: dh, 2-panes/sash, some repl. w. triple hoppers c1960s Floors: </div> </div>																					
DESCRIPTION: A long gable roof over a hall on the south side of the building has three short projecting cross gables facing the street. The centre cross gable was originally a verandah entrance to the main hall, built in & with a small additional porch added, possibly in the 1920s. The original double hung windows on the east & west wings appear to have been replaced in the 1960s, but the weatherboard cladding probably dates from the 1920s. The whole building appears to be in very good order. Has grey Jesmond stone stumps.																					
MODIFICATIONS: Alterations to cladding, c1960s windows in east & west wings, building in of centre wing c1920s. External cladding to part of underfloor & added small lean-tos & small front porch. Chimney removed from west wall.																					
PRESENT USE: Community hall																					
HISTORICAL NOTES: A history of Dudley notes that the School of Arts was built before 1901. A pre-1904 photo shows the interior with weatherboard lining. It was used as a library and reading room (probably the east or west wing). The hall was used for dances, vaudeville, concerts, masonic evenings, recruiting rallies, electioneering meetings & receptions. Later for roller skating.																					
REFERENCES: Nilsen, L.(ed), "Lake Macquarie: Past & Present", pub. LMCC 1985. A history of Dudley seen in the school library																					
EVALUATION CRITERIA: <table style="width: 100%; border: none;"> <tr> <td style="width: 25%;">HISTORIC</td> <td style="width: 25%;">Rare ()</td> <td style="width: 25%;">Associative ()</td> <td style="width: 25%;">Representative ()</td> </tr> <tr> <td>AESTHETIC</td> <td>Rare ()</td> <td>Associative ()</td> <td>Representative ()</td> </tr> <tr> <td>SOCIAL</td> <td>Rare ()</td> <td>Associative ()</td> <td>Representative ()</td> </tr> <tr> <td>SCIENTIFIC</td> <td>Rare ()</td> <td>Associative ()</td> <td>Representative ()</td> </tr> <tr> <td>OTHER</td> <td>Rare ()</td> <td>Associative ()</td> <td>Representative ()</td> </tr> </table>		HISTORIC	Rare ()	Associative ()	Representative ()	AESTHETIC	Rare ()	Associative ()	Representative ()	SOCIAL	Rare ()	Associative ()	Representative ()	SCIENTIFIC	Rare ()	Associative ()	Representative ()	OTHER	Rare ()	Associative ()	Representative ()
HISTORIC	Rare ()	Associative ()	Representative ()																		
AESTHETIC	Rare ()	Associative ()	Representative ()																		
SOCIAL	Rare ()	Associative ()	Representative ()																		
SCIENTIFIC	Rare ()	Associative ()	Representative ()																		
OTHER	Rare ()	Associative ()	Representative ()																		
STATEMENT OF SIGNIFICANCE: The form of the former Dudley School of Arts, and its timber construction, are unusual, interesting and a rare survival. The building has considerable potential for restoration to its original appearance and service as a community meeting place. It has already served the community as a meeting place for more than 90 years.																					
<div style="display: flex; justify-content: space-between; align-items: flex-end;"> <div style="width: 60%;"> Regional Significance - moderate Local Significance - very high </div> <div style="width: 35%; border: 1px solid black; padding: 5px; text-align: center;"> ITEM No. DL - 06 </div> </div>																					

NAME/IDENTITY: OCEAN VIEW HOTEL, OCEAN STREET, DUDLEY		ITEM No. DL - 07
PREVIOUS/OTHER NAMES OR USES:		
ADDRESS: Ocean Street Dudley 2290 (opp Pitt Street)		S.H.I.P. REF. No.
PARISH: KAHIBAH COUNTY: Northumberland		DATE INSPECTED: November 1992
PRESENT OWNER (Name & Address):		BY: Doring
CATEGORY: Building		REAL PROPERTY DESCRIPTION:
SUBCATEGORY: Hotel		SITE AREA: CURRENT ZONING:
HISTORICAL THEMES: S.H.I.P. Themes: LOCAL Themes:		MAP 1:25000 No. 9232-3-S NAME: WALLSEND GRID: 803 490
HISTORICAL PERIOD - BUILT: 1876-1925		USED: until now
BUILDER:		DATE BUILT: 1880 and c1915
ARCHITECT/DESIGNER:		
PHOTOGRAPH &/OR SKETCH PLAN (and caption): the south. The Ocean View Hotel, viewed from (Doring Neg.447.09)		
		
		ITEM No. DL - 07

CITY OF LAKE MACQUARIE

HERITAGE STUDY

NAME/IDENTITY OCEAN VIEW HOTEL, OCEAN STREET, DUDLEY	ITEM No. DL - 07																								
KNOWN HERITAGE LISTINGS:																									
PHYSICAL CHARACTERISTICS Architectural Style: Federation free classical																									
<table style="width: 100%; border: none;"> <tr> <td style="width: 50%; vertical-align: top;"> MATERIALS - Frame: light red brick. window arches in brown brick Walls/Cladding: Brick, partly painted Interior: not seen </td> <td style="width: 50%; vertical-align: top;"> Roof: hipped. synthetic tiles (formerly cgi) Windows: dh. segmental arches Floors: </td> </tr> </table>		MATERIALS - Frame: light red brick. window arches in brown brick Walls/Cladding: Brick, partly painted Interior: not seen	Roof: hipped. synthetic tiles (formerly cgi) Windows: dh. segmental arches Floors:																						
MATERIALS - Frame: light red brick. window arches in brown brick Walls/Cladding: Brick, partly painted Interior: not seen	Roof: hipped. synthetic tiles (formerly cgi) Windows: dh. segmental arches Floors:																								
DESCRIPTION: Simple rectangular two-storey hotel with a hipped-roof verandah on the street frontage. Verandah posts are (re-used?) Victorian style cast-iron. This building dates from c1915. Upstairs windows are original double-hung. Downstairs windows and dorways to bar etc. have been altered. Corbelled chimneys survive.																									
MODIFICATIONS: Various openings on ground floor. Large gable-roof porch & small lean-to added on the west wall. Existing verandah replaces two-storey Edwardian verandah. Synthetic tile roof cladding replaces cgi.																									
PRESENT USE: hotel																									
HISTORICAL NOTES: Land bought by Melbourne speculators for 10 guineas in 1870s Ocean View Hotel built c1880 for \$935 18s 10d by John Gwatkin, the first licensee. Gwatkin retired 1901 & hotel bought by Tooths. Hotel burnt & rebuilt during WW1. A 1920 photo shows a Federation style 2-storey verandah on a simple, unpainted, classical style building.																									
REFERENCES: Nilsen, L.(ed), "Lake Macquarie: Past & Present", pub. LMCC 1985. A history of Dudley seen in the school library																									
<table style="width: 100%; border: none;"> <tr> <td colspan="4">EVALUATION CRITERIA:</td> </tr> <tr> <td style="width: 25%;">HISTORIC</td> <td style="width: 25%;">Rare ()</td> <td style="width: 25%;">Associative ()</td> <td style="width: 25%;">Representative ()</td> </tr> <tr> <td>AESTHETIC</td> <td>Rare ()</td> <td>Associative ()</td> <td>Representative ()</td> </tr> <tr> <td>SOCIAL</td> <td>Rare ()</td> <td>Associative ()</td> <td>Representative ()</td> </tr> <tr> <td>SCIENTIFIC</td> <td>Rare ()</td> <td>Associative ()</td> <td>Representative ()</td> </tr> <tr> <td>OTHER</td> <td>Rare ()</td> <td>Associative ()</td> <td>Representative ()</td> </tr> </table>		EVALUATION CRITERIA:				HISTORIC	Rare ()	Associative ()	Representative ()	AESTHETIC	Rare ()	Associative ()	Representative ()	SOCIAL	Rare ()	Associative ()	Representative ()	SCIENTIFIC	Rare ()	Associative ()	Representative ()	OTHER	Rare ()	Associative ()	Representative ()
EVALUATION CRITERIA:																									
HISTORIC	Rare ()	Associative ()	Representative ()																						
AESTHETIC	Rare ()	Associative ()	Representative ()																						
SOCIAL	Rare ()	Associative ()	Representative ()																						
SCIENTIFIC	Rare ()	Associative ()	Representative ()																						
OTHER	Rare ()	Associative ()	Representative ()																						
STATEMENT OF SIGNIFICANCE: A small hotel located on a prominent site on the fringes of Dudley village centre. This siting directly opposite the only other hotel in town is a reminder of the former close proximity of the colliery entrance, and the importance of the Dudley Coal Company on development of Dudley. The Ocean View and its neighbour have provided alternative "watering places" to the coal miners and citizens of Dudley for about 100 years, and so have contributed to the social amenities of the town over that time.																									
Local Significance - high	ITEM No. DL - 07																								

NAME/IDENTITY: ROYAL CROWN HOTEL, OCEAN STREET, DUDLEY		ITEM No. DL - 08
PREVIOUS/OTHER NAMES OR USES:		
ADDRESS: cnr Pitt & Ocean Streets Dudley 2290 (SE corner)		S.H.I.P. REF. No.
PARISH: Kahibah COUNTY: Northumberland		DATE INSPECTED: November 1992
PRESENT OWNER (Name & Address): Mr B.G. Silkman Mrs D.L. Silkman Mr A.N. Powder		BY: Doring
CATEGORY: Building		REAL PROPERTY DESCRIPTION: Lot 17 Sec B DP 2304 Lot 18 Sec B DP 2304 Lot 1 DP 799337 SITE AREA: 695,500m2 CURRENT ZONING: Residential 2(a)
SUBCATEGORY: Hotel		MAP 1:25000 No. .9232-3-S NAME: WALLSEND GRID: 803 490
HISTORICAL THEMES: S.H.I.P. Themes: LOCAL Themes:		
HISTORICAL PERIOD - BUILT: 1876-1900		USED: until now
BUILDER:		DATE BUILT: c1892
ARCHITECT/DESIGNER:		
PHOTOGRAPH &/OR SKETCH PLAN (and caption): the north-west.		The Royal Crown Hotel viewed from (Doring Neg.447.11)
		
		ITEM No. DL - 08

CITY OF LAKE MACQUARIE

HERITAGE STUDY

NAME/IDENTITY	ROYAL CROWN HOTEL, OCEAN STREET, DUDLEY	ITEM No. DL - 08																				
KNOWN HERITAGE LISTINGS:																						
<p>PHYSICAL CHARACTERISTICS</p> <p>Architectural Style: Federation free classical</p> <table style="width: 100%; border: none;"><tr><td style="width: 50%; vertical-align: top;">MATERIALS - Frame: brick</td><td style="width: 50%; vertical-align: top;">Roof: hipped. synthetic tiles (formerly cgi)</td></tr><tr><td style="vertical-align: top;">Walls/Cladding: rendered & painted</td><td style="vertical-align: top;">Windows: mostly dh. A few still have 2-pane sashes.</td></tr><tr><td style="vertical-align: top;">Interior: not seen</td><td style="vertical-align: top;">Floors:</td></tr></table>			MATERIALS - Frame: brick	Roof: hipped. synthetic tiles (formerly cgi)	Walls/Cladding: rendered & painted	Windows: mostly dh. A few still have 2-pane sashes.	Interior: not seen	Floors:														
MATERIALS - Frame: brick	Roof: hipped. synthetic tiles (formerly cgi)																					
Walls/Cladding: rendered & painted	Windows: mostly dh. A few still have 2-pane sashes.																					
Interior: not seen	Floors:																					
<p>DESCRIPTION: Moderate sized 2-storey hotel. L-shaped building with a chamfered corner and the long side on Pitt Street. Small 2-storey south wing added along the Pitt St. frontage. Cantilevered awning at first floor level has replaced a former 2-storey verandah. First-floor windows with top-lights on the west side were doorways opening onto the verandah.</p>																						
<p>MODIFICATIONS: most of the windows have been altered. Former 2-storey cast-iron-lace decorated verandah removed 1974.</p>																						
<p>PRESENT USE: hotel</p>																						
<p>HISTORICAL NOTES: Hotel built c1892 by owner/manager W.(Bill) Russell, using bricks made from local clay. Wm.Ackroyd was licensee in 1901. Hotel was owned by Tooheys by 1902. 2-storey cast-iron lace decorated verandah was demolished in 1974.</p>																						
<p>REFERENCES: Nilsen, L.(ed), "Lake Macquarie: Past & Present", pub. LMCC 1985. A history of Dudley seen in the school library</p>																						
<p>EVALUATION CRITERIA:</p> <table style="width: 100%; border: none;"><tr><td style="width: 25%;">HISTORIC</td><td style="width: 25%;">Rare ()</td><td style="width: 25%;">Associative ()</td><td style="width: 25%;">Representative ()</td></tr><tr><td>AESTHETIC</td><td>Rare ()</td><td>Associative ()</td><td>Representative ()</td></tr><tr><td>SOCIAL</td><td>Rare ()</td><td>Associative ()</td><td>Representative ()</td></tr><tr><td>SCIENTIFIC</td><td>Rare ()</td><td>Associative ()</td><td>Representative ()</td></tr><tr><td>OTHER</td><td>Rare ()</td><td>Associative ()</td><td>Representative ()</td></tr></table>			HISTORIC	Rare ()	Associative ()	Representative ()	AESTHETIC	Rare ()	Associative ()	Representative ()	SOCIAL	Rare ()	Associative ()	Representative ()	SCIENTIFIC	Rare ()	Associative ()	Representative ()	OTHER	Rare ()	Associative ()	Representative ()
HISTORIC	Rare ()	Associative ()	Representative ()																			
AESTHETIC	Rare ()	Associative ()	Representative ()																			
SOCIAL	Rare ()	Associative ()	Representative ()																			
SCIENTIFIC	Rare ()	Associative ()	Representative ()																			
OTHER	Rare ()	Associative ()	Representative ()																			
<p>STATEMENT OF SIGNIFICANCE: A moderate sized hotel located on the fringes of Dudley village centre. This siting directly opposite the only other hotel in town is a reminder of the former close proximity of the colliery entrance, and the importance of the Dudley Coal Company on development of Dudley. The Royal Crown and its neighbour have provided alternative "watering places" to the coal miners and citizens of Dudley for about 100 years, and so have contributed to the social amenities of the town over that time.</p>																						
Local Significance - high		ITEM No. DL - 08																				

NAME/IDENTITY: FORMER MINER'S COTTAGE, 31 THOMAS St., DUDLEY

ITEM No. DL - 09

PREVIOUS/OTHER NAMES OR USES:

ADDRESS: 31 Thomas Street
Dudley 2290

S.H.I.P. REF. No.

DATE INSPECTED: November 1992

PARISH: Kahibah COUNTY: Northumberland

BY: Doring

PRESENT OWNER (Name & Address):

F.I. Illfiled
31 Thomas Street
Dudley 2290

REAL PROPERTY DESCRIPTION:

Lot 9 Sec D DP 2657
SITE AREA: 303.5m2
CURRENT ZONING: Residential 2(b)

CATEGORY: Building

MAP 1:25000 No. 9232-3-S

SUBCATEGORY: Single storey residence

NAME: WALLSEND
GRID: 800 492

HISTORICAL THEMES:

S.H.I.P. Themes:

LOCAL Themes:

HISTORICAL PERIOD - BUILT: 1876-1900

USED: until now

BUILDER:

DATE BUILT: c1890s

ARCHITECT/DESIGNER:

PHOTOGRAPH &/OR SKETCH PLAN (and caption):
viewed from the south-east.Cottage at 31 Thomas Street,
(Doring Neg.447.14)

ITEM No. DL - 09

CITY OF LAKE MACQUARIE

HERITAGE STUDY

NAME/IDENTITY

FORMER MINER'S COTTAGE, 31 THOMAS St., DUDLEY

ITEM No.

DL - 09

KNOWN HERITAGE LISTINGS:

PHYSICAL CHARACTERISTICS

Architectural Style: vernacular/primitive worker's cottage

MATERIALS - Frame: Timber

Roof: cgl. gable, rear skillion
lean-to, hipped kitchen wing.

Walls/Cladding: wedge profile lapped w'board Windows: dh, 2-panes/sash

Interior: not seen

Floors:

DESCRIPTION: Small simple gable roofed cottage with a front straight verandah and a rear skillion leanto, both pitched off the wall below the roofline. This cottage retains a separate hipped roof kitchen wing, with brick chimney, at the back. The cottage is built on a steep hill, with room for a lower floor at the back. Verandah is closed at the south end with v-jointed vertical boarding

MODIFICATIONS: very few

PRESENT USE: domestic residence

HISTORICAL NOTES: probably built soon after the second Dudley subdivision in 1891. This is the type of cottage owned or rented by coal miners working for the Dudley Coal Company. They were close to the Dudley Colliery site.

REFERENCES: Nilsen, L.(ed), "Lake Macquarie: Past & Present", pub. LMCC 1985.


EVALUATION CRITERIA:

HISTORIC	Rare ()	Associative ()	Representative ()
AESTHETIC	Rare ()	Associative ()	Representative ()
SOCIAL	Rare ()	Associative ()	Representative ()
SCIENTIFIC	Rare ()	Associative ()	Representative ()
OTHER	Rare ()	Associative ()	Representative ()

STATEMENT OF SIGNIFICANCE: This cottage is characteristic of the Lake Macquarie style of miner's cottages, but it is very unusual in that it retains an intact separate kitchen wing. Most cottages had such a small separate structure originally, but in most instances it has been demolished or swallowed up inside later additions. The cottage is representative of the prevailing style of building in the late 19th Century coalfields, and of the lifestyle of the miners who lived in such cottages. Dudley has possibly one of the best collections of such small dwellings, still in a recognisable state, around the lake. This cottage adjoins another of about the same period. Together they are a visual reminder of the similar cottages which once lined these streets.

Regional Significance - moderate
Local Significance - high

ITEM No. DL - 09

NAME/IDENTITY: FORMER MINER'S COTTAGE, 29 THOMAS STREET, DUDLEY		ITEM No. DL - 10
PREVIOUS/OTHER NAMES OR USES:		
ADDRESS: 29 Thomas Street Dudley 2290		S.H.I.P. REF. No.
PARISH: Kahibah COUNTY: Northumberland		DATE INSPECTED: November 1992
PRESENT OWNER (Name & Address): Mr N.A. Sunerton & Mrs T.L. Hunter PO Box 5010A Newcastle West 2303		BY: Doring
CATEGORY: Building		REAL PROPERTY DESCRIPTION: Lot 11 Sec D DP 2657
SUBCATEGORY: Single storey residence		SITE AREA: 303.5m2 CURRENT ZONING: Residential 2(b)
HISTORICAL THEMES: S.H.I.P. Themes: LOCAL Themes:		MAP 1:25000 No. 9232-3-S NAME: WALLSEND GRID: 800 492
HISTORICAL PERIOD - BUILT: 1876-1900		USED: until now
BUILDER:		DATE BUILT: c1890s
ARCHITECT/DESIGNER:		
PHOTOGRAPH &/OR SKETCH PLAN (and caption): viewed from the north-east.		Cottage at 29 Thomas Street, (Doring Neg.447.18)
		
		ITEM No. DL - 10

HERITAGE STUDY

Suters - Doring - Turner Study (1992-93): BUILDINGS

HERITAGE STUDY

NAME/IDENTITY: FROG'S HOLLOW CONSERVATION AREA, DUDLEY

ITEM No. DL - 11

PREVIOUS/OTHER NAMES OR USES:

ADDRESS:

S.H.I.P. REF. No.

DATE INSPECTED: March 1993

PARISH: KAHIBAH

COUNTY: Northumberland

BY: Doring

PRESENT OWNER(S) (Name & Address):

REAL PROPERTY DESCRIPTION:

SITE AREA:
CURRENT ZONING:

CATEGORY: area

SUBCATEGORY: heritage precinct

MAP 1:25000 No. 9232-3-S

NAME: WALLSEND

GRID: approx. 800 495

HISTORICAL THEMES:

S.H.I.P.:

LOCAL:

Ref. Nos. for RELATED ITEMS

HISTORICAL PERIOD - BUILT: 1876 - 1900

USED: continuous

BUILDER:

DATE BUILT: 1891 onwards

ARCHITECT/DESIGNER:

PHOTOGRAPH &/OR SKETCH PLAN (and caption):

no photo

ITEM No. DL - 11

NAME/IDENTITY	FROG'S HOLLOW CONSERVATION AREA, DUDLEY	ITEM No. DL - 11																				
KNOWN HERITAGE LISTINGS:																						
<div style="display: flex; justify-content: space-between;"><div style="width: 35%;">PHYSICAL CHARACTERISTICS</div><div style="width: 65%;">The early development of Dudley took place in streets which ran from a high ridge like the edge of a basin, down to a hollow which narrowed into a creek valley running towards the sea. Houses around the ridge were like the audience in an amphitheatre looking down onto a stage. The houses on the stage were in Frog Hollow. The borders of Frog Hollow need to be delineated.</div></div> <div style="display: flex; justify-content: space-between; margin-top: 10px;"><div style="width: 35%;">Townscape or Landscape Features:</div><div style="width: 65%;"></div></div> <div style="display: flex; justify-content: space-between; margin-top: 10px;"><div style="width: 35%;">Other Details of Physical Appearance:</div><div style="width: 65%;"></div></div>																						
DESCRIPTION:																						
MODIFICATIONS:																						
PRESENT USE:																						
HISTORICAL NOTES: <div style="text-align: center; margin-top: 40px;">More information needed</div>																						
REFERENCES:																						
<div style="display: flex; justify-content: space-between;"><div style="width: 25%;">EVALUATION CRITERIA:</div><div style="width: 75%;"><table style="width: 100%; border-collapse: collapse;"><tr><td style="width: 25%;">HISTORIC</td><td style="width: 25%;">Rare ()</td><td style="width: 25%;">Associative ()</td><td style="width: 25%;">Representative ()</td></tr><tr><td>AESTHETIC</td><td>Rare ()</td><td>Associative ()</td><td>Representative ()</td></tr><tr><td>SOCIAL</td><td>Rare ()</td><td>Associative ()</td><td>Representative ()</td></tr><tr><td>SCIENTIFIC</td><td>Rare ()</td><td>Associative ()</td><td>Representative ()</td></tr><tr><td>OTHER</td><td>Rare ()</td><td>Associative ()</td><td>Representative ()</td></tr></table></div></div>			HISTORIC	Rare ()	Associative ()	Representative ()	AESTHETIC	Rare ()	Associative ()	Representative ()	SOCIAL	Rare ()	Associative ()	Representative ()	SCIENTIFIC	Rare ()	Associative ()	Representative ()	OTHER	Rare ()	Associative ()	Representative ()
HISTORIC	Rare ()	Associative ()	Representative ()																			
AESTHETIC	Rare ()	Associative ()	Representative ()																			
SOCIAL	Rare ()	Associative ()	Representative ()																			
SCIENTIFIC	Rare ()	Associative ()	Representative ()																			
OTHER	Rare ()	Associative ()	Representative ()																			
STATEMENT OF SIGNIFICANCE: The earlier building types found in Frog Hollow are characteristic of the prevailing style of working class building in the late 19th Century coalfields, and of the lifestyle of the people who lived in such cottages. Dudley has a good collection of such small dwellings, still in a recognisable state. Most of the surviving cottages in the Frog Hollow area have been very much altered, but they do tend to retain their characteristic roof forms, and are thus still evocative of their working class origins.																						
Local Significance - high		ITEM No. DL - 11																				

NAME/IDENTITY: CORNER STORE, OCEAN STREET, DUDLEY

ITEM No. DL - 12

PREVIOUS/OTHER NAMES OR USES:

ADDRESS: 109 Ocean Street
Dudley 2290
(N-E corner Railway & Ocean Streets)

S.H.I.P. REF. No.

DATE INSPECTED: March 1993

PARISH: Kahibah COUNTY: Northumberland

BY: Doring

PRESENT OWNER (Name & Address):
J.C. Sutherland

REAL PROPERTY DESCRIPTION:

Lot 3 DP 419015

Lot 4 DP 419015

SITE AREA:

CURRENT ZONING: 3(c)

CATEGORY:

MAP 1:25000 No. 9232-3-S

SUBCATEGORY:

NAME: WALLSEND

GRID: 801 491

HISTORICAL THEMES:

S.H.I.P. Themes:

LOCAL Themes:

HISTORICAL PERIOD - BUILT: 1901 - 1925

USED: continuous ?


BUILDER:

DATE BUILT:

ARCHITECT/DESIGNER:

PHOTOGRAPH &/OR SKETCH PLAN (and caption):

The Dudley Corner Shop. The building may date from the turn of the century. but both cladding & roof form have been altered.
(Photo courtesy Eddie Jayne)



ITEM No. DL - 12

NAME/IDENTITY	CORNER STORE, OCEAN STREET, DUDLEY	ITEM No. DL - 12																				
KNOWN HERITAGE LISTINGS:																						
<p>PHYSICAL CHARACTERISTICS</p> <p>Architectural Style: Has been a traditional Victorian corner shop</p> <table style="width: 100%; border: none;"><tr><td style="width: 33%;">MATERIALS - Frame: timber</td><td style="width: 33%;">Roof: hipped, cgi, added gable of a very odd shape</td><td style="width: 33%;"></td></tr><tr><td>Walls/Cladding: ac sheet</td><td>Windows: altered</td><td></td></tr><tr><td>Interior:</td><td>Floors:</td><td></td></tr></table>			MATERIALS - Frame: timber	Roof: hipped, cgi, added gable of a very odd shape		Walls/Cladding: ac sheet	Windows: altered		Interior:	Floors:												
MATERIALS - Frame: timber	Roof: hipped, cgi, added gable of a very odd shape																					
Walls/Cladding: ac sheet	Windows: altered																					
Interior:	Floors:																					
<p>DESCRIPTION: This small cottage style corner shop probably once had a post supported awning, and simple shop windows. It has suffered some drastic alterations to awning, cladding, windows and roof line.</p>																						
MODIFICATIONS: see above																						
PRESENT USE: corner shop & post office																						
HISTORICAL NOTES:																						
information needed																						
REFERENCES:																						
<p>EVALUATION CRITERIA:</p> <table style="width: 100%; border: none;"><tr><td style="width: 25%;">HISTORIC</td><td style="width: 25%;">Rare ()</td><td style="width: 25%;">Associative ()</td><td style="width: 25%;">Representative ()</td></tr><tr><td>AESTHETIC</td><td>Rare ()</td><td>Associative ()</td><td>Representative ()</td></tr><tr><td>SOCIAL</td><td>Rare ()</td><td>Associative ()</td><td>Representative ()</td></tr><tr><td>SCIENTIFIC</td><td>Rare ()</td><td>Associative ()</td><td>Representative ()</td></tr><tr><td>OTHER</td><td>Rare ()</td><td>Associative ()</td><td>Representative ()</td></tr></table>			HISTORIC	Rare ()	Associative ()	Representative ()	AESTHETIC	Rare ()	Associative ()	Representative ()	SOCIAL	Rare ()	Associative ()	Representative ()	SCIENTIFIC	Rare ()	Associative ()	Representative ()	OTHER	Rare ()	Associative ()	Representative ()
HISTORIC	Rare ()	Associative ()	Representative ()																			
AESTHETIC	Rare ()	Associative ()	Representative ()																			
SOCIAL	Rare ()	Associative ()	Representative ()																			
SCIENTIFIC	Rare ()	Associative ()	Representative ()																			
OTHER	Rare ()	Associative ()	Representative ()																			
<p>STATEMENT OF SIGNIFICANCE: This small corner shop is one of very few traditional corner shops still surviving around the Lake. Unfortunately it has had extensive alterations to its cladding & roof line, such as to detract from its heritage significance.</p>																						
Local Significance - moderate to low		ITEM No. DL - 12																				

CITY OF LAKE MACQUARIE

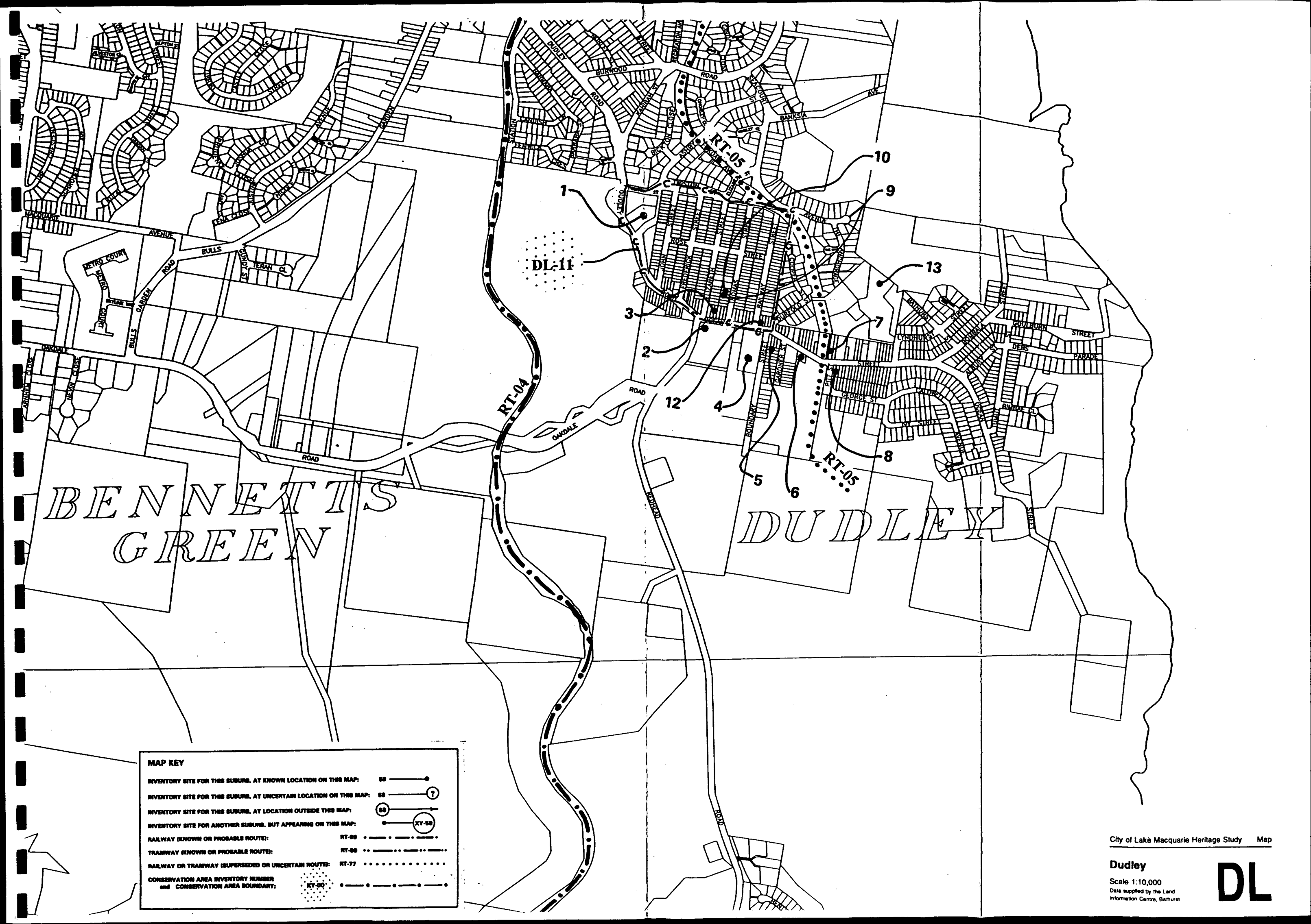
HERITAGE STUDY

NAME/IDENTITY: COTTAGE, PRIVATE LANE, 8 LYNTHURST St, DUDLEY		ITEM No. DL - 13
PREVIOUS/OTHER NAMES OR USES: Sandstone Cottage, c1890s		
ADDRESS: Private Lane, 8 Lyndhurst Street, Dudley		S.H.I.P. REF. No.
PARISH: KATHIBAH COUNTY: Northumberland		DATE INSPECTED: not found
PRESENT OWNER (Name & Address):		BY:
REAL PROPERTY DESCRIPTION:		
SITE AREA:		
CURRENT ZONING:		
CATEGORY:	MAP 1:25000 No. 9232-3-S	
SUBCATEGORY:	NAME: WALLSEND	
	GRID: 804 490 ?	
HISTORICAL THEMES: S.H.I.P. Themes: LOCAL Themes:		
HISTORICAL PERIOD - BUILT: 1876 - 1900 USED: ?		
BUILDER: DATE BUILT: c1890s		
ARCHITECT/DESIGNER:		
PHOTOGRAPH &/OR SKETCH PLAN (and caption): no photo		
ITEM No. DL - 13		


CITY OF LAKE MACQUARIE


HERITAGE STUDY


NAME/IDENTITY	COTTAGE, PRIVATE LANE, 8 LYNTHURST St, DUDLEY	ITEM No. DL - 13																				
KNOWN HERITAGE LISTINGS:																						
<div>PHYSICAL CHARACTERISTICS</div> <div>Architectural Style:</div> <div style="display: flex; justify-content: space-between;"><div>MATERIALS - Frame:</div><div>Roof:</div></div> <div style="display: flex; justify-content: space-between;"><div>Walls/Cladding:</div><div>Windows:</div></div> <div style="display: flex; justify-content: space-between;"><div>Interior:</div><div>Floors:</div></div>																						
DESCRIPTION:																						
MODIFICATIONS:																						
PRESENT USE:																						
HISTORICAL NOTES:																						
Information needed																						
REFERENCES:																						
<div>EVALUATION CRITERIA:</div> <table style="width: 100%; border-collapse: collapse;"><tr><td style="width: 25%;">HISTORIC</td><td style="width: 25%;">Rare ()</td><td style="width: 25%;">Associative ()</td><td style="width: 25%;">Representative ()</td></tr><tr><td>AESTHETIC</td><td>Rare ()</td><td>Associative ()</td><td>Representative ()</td></tr><tr><td>SOCIAL</td><td>Rare ()</td><td>Associative ()</td><td>Representative ()</td></tr><tr><td>SCIENTIFIC</td><td>Rare ()</td><td>Associative ()</td><td>Representative ()</td></tr><tr><td>OTHER</td><td>Rare ()</td><td>Associative ()</td><td>Representative ()</td></tr></table>			HISTORIC	Rare ()	Associative ()	Representative ()	AESTHETIC	Rare ()	Associative ()	Representative ()	SOCIAL	Rare ()	Associative ()	Representative ()	SCIENTIFIC	Rare ()	Associative ()	Representative ()	OTHER	Rare ()	Associative ()	Representative ()
HISTORIC	Rare ()	Associative ()	Representative ()																			
AESTHETIC	Rare ()	Associative ()	Representative ()																			
SOCIAL	Rare ()	Associative ()	Representative ()																			
SCIENTIFIC	Rare ()	Associative ()	Representative ()																			
OTHER	Rare ()	Associative ()	Representative ()																			
STATEMENT OF SIGNIFICANCE: Information needed																						
Local Significance - not assessed		ITEM No. DL - 13																				





MAP KEY


INVENTORY SITE FOR THIS SUBURB, AT KNOWN LOCATION ON THIS MAP:  SS


INVENTORY SITE FOR THIS SUBURB, AT UNCERTAIN LOCATION ON THIS MAP:  SS


INVENTORY SITE FOR THIS SUBURB, AT LOCATION OUTSIDE THIS MAP:  SS

INVENTORY SITE FOR ANOTHER SUBURB, BUT APPEARING ON THIS MAP:  XY-SS

RAILWAY (KNOWN OR PROBABLE ROUTE): RT-88  RT-88

TRAMWAY (KNOWN OR PROBABLE ROUTE): RT-88  RT-88

RAILWAY OR TRAMWAY (SUPERSEDED OR UNCERTAIN ROUTE): RT-77  RT-77

CONSERVATION AREA INVENTORY NUMBER and CONSERVATION AREA BOUNDARY:  KY-00